

EXPEDIENTE NORMALIZACIÓN DE FINCAS SECTOR C6C, FINCAS AFECTADAS:

- FINCA VIALES.
- PARCELA 8411104UF4481S0000FY (urbanísticamente AN 4.1-4.2-5).
- PARCELA 8313202UF4481S0001LU (urbanísticamente AN2)
- FINCA REGISTRAL DE MIJAS 101365 registro nº2 de Mijas C.R.U.: 29044000992205 (urbanísticamente AN 3.2+AN3.3+AO-1)

SITUACIÓN:

SECTOR C6C CALASOL LA CALA DE MIJAS, T.M. MIJAS (MÁLAGA)

AUTOR:

José Antonio Jáimez Muñoz, I.C.C.P.

PROMOTOR:

JUNTA DE COMPENSACIÓN SECTOR C6C CALASOL
CIF V92939586

22 de Diciembre de 2023

JOSE ANTONIO
JAIMEZ (R:

Firmado digitalmente por JOSE ANTONIO JAIMEZ
Nombre de reconocimiento (DN): 2.5.4.13=Reg:29023 /Hoja:MA-64998 / Tomo:3368 /Folio:34 /Fecha:24/07/2008 / Inscripción:3, serialNumber=IDCES:
givenName=JOSE ANTONIO, sn=JAIMEZ MUÑOZ, cn=JOSE ANTONIO JAIMEZ (R:
2.5.4.97=VATES: o=OLUZ
SLP, c=ES
Fecha: 2023.12.29 11:50:09 +01'00'

INDICE

1	ANTECEDENTES	2
2	OBJETO DEL EXPEDIENTE.....	2
3	ESTRUCTURA DE LA PROPIEDAD	2
4	MEMORIA JUSTIFICATIVA.....	3
5	DEFINICIÓN DE PARCELAS Y LINDEROS.....	3
6	DESCRIPCIÓN GEOMÉTRICA DE LAS PARCELAS RESULTANTES.....	9
7	CONCLUSIONES	135

PLANO Nº 1. PLANTA GENERAL

PLANO Nº 2. DEFINICIÓN DE PARCELAS

PLANO Nº 3. DEFINICIÓN DE FINCA RED VIARIA

ANEXO Nº 1. RATIFICACIÓN DEL PROYECTO DE REPARCELACIÓN

ANEXO Nº 2. APROBACIÓN DE ESTUDIO DE DETALLE

ANEXO Nº 3. NOTA SIMPLE DE LAS PARCELAS

1 ANTECEDENTES

El pleno del ayuntamiento de Mijas, en sesión celebrada el día 26 de octubre de 2022 aprobó definitivamente el Estudio de Detalle de las alineaciones en los viales 2 y 3 del sector C6C "Calasol" y anteriormente, con fecha 6 de mayo de 2020, había ratificado por acuerdo de la Junta de Gobierno, el Proyecto de Reparcelación del Sector SUP-C6 C "CALASOL", aprobado por la junta de compensación del citado sector el 27 de febrero de 2018.

2 OBJETO DEL EXPEDIENTE

- Se redacta el presente expediente de normalización de fincas con objeto de regularizar la configuración física de la Finca Viaria, las parcelas **AN-4.1+AN-4.2+AN-5** (Ref. Catastral 8411104UF4481S0000FY), parcela **AN-2** (Ref. Catastral 8313202UF4481S0001LU), parcela **AN 3.2+AN 3.3 +AO-1** (Finca registral de Mijas 101365 C.R.U.: 29044000992205), todo ello acorde al proyecto de reparcelación y estudio de detalle aprobados junto con la realidad vigente del sector.

También se quiere proceder a la regularización de la agrupación de las parcelas **AO-1** (Ref. Catastral 8412101UF4481S0001HU), parcela **AN-3.3** (Ref. Catastral 8412102UF4481S0001WU) y parcela **AN 3.2** (Ref. Catastral 8412103UF4481S0001AU), ya realizada en registro de la propiedad.

3 ESTRUCTURA DE LA PROPIEDAD

La propiedad del suelo corresponde a los siguientes propietarios:

1.- Ayuntamiento de Mijas datos a efectos de notificaciones (Avenida, Pl. Virgen de la Peña, 2, 29650 Mijas, Málaga, +34 952 48 59 00, urbanismo@mijas.es) : Finca Viaria (sin referencia catastral, finca registral 101.151 Registro Propiedad 2 Mijas, título: proyecto de reparcelación)

2.- One Eden Royal Palms, SLU, datos a efectos de notificaciones [REDACTED]

[REDACTED] Finca AN4.1 -A.N4.2-AN-5 (referencia catastral 8411104UF4481S0000FY, finca registral 101.293 Registro Propiedad 2 Mijas, título: proyecto de reparcelación + aportación de socio + Agrupación).

3.- One Eden Calasol Ocean, SLU datos a efectos de notificaciones [REDACTED]

[REDACTED] Finca AN-2 (referencia catastral 8313202UF4481S0001LU, finca registral 101.123 Registro Propiedad 2 Mijas, título: proyecto de reparcelación + aportación de socio). Esta

parcela presenta una carga Hipotecaria a favor de BANCO SABADELL S.A., con datos a efectos de notificaciones [REDACTED]

4.- One Eden Calasol Ocean, SLU datos a efectos de notificaciones [REDACTED]

[REDACTED] Finca AN-3.3 (referencia catastral 8412102F4481S0001WU, finca registral 101.129 Registro Propiedad 2 Mijas, título: proyecto de reparcelación + aportación de socio). Esta parcela presenta una carga hipotecaria a favor de la entidad CAIXABANK, S.A., con datos a efectos de notificaciones en [REDACTED]

5.- One Eden Calasol Ocean, SLU datos a efectos de notificaciones [REDACTED]

[REDACTED] Finca AO-1 (referencia catastral 8412101F4481S0001HU, finca registral 101.149 Registro Propiedad 2 Mijas, título: proyecto de reparcelación + aportación de socio)

6.- One Eden Calasol Ocean, SLU datos a efectos de notificaciones [REDACTED]

[REDACTED] Finca AN-3.2 (referencia catastral 8412103F4481S0001AU, finca registral 101.127 Registro Propiedad 2 Mijas, título: proyecto de reparcelación + aportación de socio).

4 MEMORIA JUSTIFICATIVA

En cumplimiento del Decreto 550/2022, de 29 de noviembre, por el que se aprueba el Reglamento General de la Ley 7/2021, de 1 de diciembre, de Impulso para la Sostenibilidad del Territorio de Andalucía (en adelante Reglamento LISTA), en su artículo 143. Normalización de Fincas, y a instancia de parte interesada, en este caso la Junta de Compensación del Sector SUP C6C, se solicita de este Ayuntamiento la normalización de las fincas mencionadas en el objeto del expediente.

No siendo necesaria la redistribución de los beneficios y cargas de la ordenación entre los propietarios afectados, este procedimiento se reduce a la regularización de la configuración física de las fincas afectadas para adaptarlas al Estudio de Detalle y Proyecto de Reparcelación aprobado, así como a la realidad vigente.

5 DEFINICIÓN DE PARCELAS Y LINDEROS

PARCELA VIALES

PARCELAS DE TERRENO de forma irregular destinadas a ZONA VIARIA o VIALES, sitas en el Sector SUP C-6 C "CALASOL", del PGOU de Mijas (Málaga)

Superficie: la superficie inscrita en el registro con fecha 31 de diciembre de 2021 para la Finca Registral n° 101.151, sin referencia catastral asociada, según la nota simple es de 44.654,41 m².

Tras la puesta en común del estudio de detalle, la reparcelación y comprobación de la realidad vigente, se determina que la superficie total es:

Parcela	Superficie (m2) según Reparcelación ratificado por Ayto 15-04-2020	Superficie (m2) según inscripción Registral	Superficie (m2) tras Expediente Normalización
VIALES	47.467,00	44.654,41	45.060,36

Con lo que tras la tramitación del presente expediente de normalización, **la superficie resultante de la parcela VIARIO es de cuarenta y cinco mil sesenta metros con treinta y seis decímetros cuadrados (45.060,36 m2)**

Los pasos dados para llegar a esta cifra, son los siguientes:

- *La diferencia de superficie que se aprecia entre las superficies del Proyecto de Reparcelación aportado en el Ayuntamiento por el promotor y la inscrita registralmente, es debida a las promociones desarrolladas en la acera contraria del vial 3 (calle Mar de Alborán), que están fuera de nuestro sector, no se adaptan a la forma del viario prevista en la reparcelación. Esta circunstancia fue expuesta durante la inscripción registral del proyecto de reparcelación al Sr Registrador y expuso al promotor que era uno de los casos previstos en la legislación, al ser una adaptación a la realidad física existente cuando se trata de menos del 5% de la superficie total del sector (341.589,00 m2). Esta incidencia supone una variación de **2.812,59 m2**, la cual es asumida por completo en la parcela viario, pasando la misma de **47.467,00 m2 a 44.654,41 m2**.*
- *En el Estudio de Detalle aprobado por el Ayuntamiento en el que se procede a la regularización de los viales 2 y 3 del sector, en sesión celebrada el día 26/10/2022, se determina la cesión de superficie de parcelas residenciales a viario en 1.378,99 m2. En este mismo punto, se adecúa la inscripción registral a la reparcelación en el límite este del Vial 3 973,04 m2, disponiendo por tanto de una diferencia de ambas superficies establecida en **1.378,99-973,04 = 405,95 m2**.*

*Por todo lo expuesto, se concluye que la finca normalizada tiene una superficie de **45.060,36 m2**.*

En consecuencia, la parcela viales quedará con la siguiente descripción, que se solicita del Sr. Registrador de la Propiedad se haga constar en los Libros a su cargo:

“URBANA. - VIALES. PARCELAS DE TERRENO de forma irregular destinadas a ZONA VIARIA o VIALES, sitas en el **Sector SUP C-6 C “CALASOL”, del PGOU de Mijas (Málaga)**, compuesta por seis viales, V.1, V.2, V.3, V.4, V.5 y V.6, cuya nomenclatura y **linderos** son los siguientes: **VIAL UNO DEL SECTOR:** Parcela, en línea, destinada a ZONA VIARIA o vial, sita en el Sector SUP C-6 C de Mijas - Málaga-. **Linderos:** Sur, con la parcela destinada a zona verde ZV-1 y ZV-3 del sector Sup. C-6 C "Calasol"; norte, con el límite del Sector, con la parcela destinada a zona verde, ZV-2, con la parcela AY-1 del sector Sup. C-6 C "Calasol"; este, con el límite del sector Sup. C-6 C "Calasol", con la parcela AY-1, con la parcela AY 3-1, con la parcela AY-2.2 del sector Sup. C-6 C "Calasol" y oeste, con la parcela destinada a zona verde, ZV-1, del sector Sup. C-6 C "Calasol". **VIAL DOS DEL SECTOR:** Parcela, en línea, destinada a ZONA VIARIA o vial, sita en el Sector SUP C-6 C de Mijas - Málaga-. **Linderos:** Sur, con el límite del sector Sup. C-6 C "Calasol"; norte, con vial 3 del sector Sup. C-6 C "Calasol"; este, con la parcela de Sistemas Técnicos, ST-1, la parcela AN-2, con los viales 5, 4, y 1, con la parcela AN3.2-AN3.3-AO-1, con la parcela AN-4.1-4.2-5 y la ZV-3 del sector Sup. C-6 C "Calasol" y oeste con, con parcela de Sistemas

Técnicos, ST-2, con la parcela AN-1, con el vial 6, con la parcela destinada a equipamiento deportivo, D., la parcela AY-3.2, AY-3.1, AY-2.1, el vial 1 y con la ZV-1 del sector Sup. C-6 C "Calasol". **VIAL TRES DEL SECTOR:** Parcela de línea sinuosa, destinada a ZONA VIARIA o vial, sita en el Sector SUP C-6 C de Mijas - Málaga-**Linderos:** Sur, con la parcela AN-4.1-4.2-5 y con el límite del sector Sup. C-6 C "Calasol", y ST-1; norte, límite del sector Sup. C-6 C "Calasol"; Este, límite del sector Sup. C-6 C "Calasol" y oeste con el ST-1, con la parcela AN-2, vial 4, parcela AN-3.1 y parcela AN-4.1-4.2-5 del sector Sup. C-6 C "Calasol". **VIAL CUATRO DEL SECTOR:** Parcela en línea destinada ZONA VIARIA o vial, sita en el Sector SUP C-6 C de Mijas - Málaga-**Linderos:** Sur, con la parcela AN-4.1-4.2-5 del sector Sup. C-6 C "Calasol"; norte, con la parcela AN-3.1 y AN3.2-AN3.3-AO-1 del sector Sup. C-6 C "Calasol"; este con el Vial 3 del sector Sup. C-6 C "Calasol" y oeste con el Vial 2 del sector Sup. C-6 C "Calasol". **VIAL CINCO DEL SECTOR:** Parcela en línea destinada ZONA VIARIA o vial, sita en el Sector SUP C-6 C de Mijas - Málaga-**Linderos:** Sur con con la parcela AN-3.1 y AN3.2-AN3.3-AO-1 del sector Sup. C-6 C "Calasol"; norte, con la parcela AN-2 y el vial 3 del sector Sup. C-6 C "Calasol"; este, con la parcela AN-3.1 del sector Sup. C-6 C "Calasol" y oeste, con la parcela AN3.2-AN3.3-AO- y el Vial 2 del sector Sup. C-6 C "Calasol". **VIAL SEIS DEL SECTOR:** Parcela en línea destinada ZONA VIARIA o vial, sita en el Sector SUP C-6 C de Mijas - Málaga-**Linderos:** Sur, con la parcela D y vial 2 del sector Sup. C-6 C "Calasol"; norte, límite del sector Sup. C-6 C "Calasol"; este, con la parcela AN-1 del sector Sup. C-6 C "Calasol"; oeste, con la parcela E. y D. del sector Sup. C-6 C "Calasol"

Uso Zona Viaria.

Edificabilidad: 0,00 m2t.

Superficie: CUARENTA Y CINCO MIL SESENTA METROS CON TREINTA Y SEIS DECÍMETROS CUADRADOS (45.060,36 m2)"

PARCELA AN-4.1-4.2-5

PARCELA de forma irregular identificada como parcela AN-4.1-4.2-5, sita en el sector SUP C-6 C "CALASOL" del PGOU de Mijas -Málaga-.

Superficie: la superficie inscrita en el registro con fecha 29 de noviembre de 2022 para la Finca Registral nº 101.293, asociada a la referencia catastral 8411101UF4481S0001AU, según la nota simple de las parcelas agrupadas es de 73.496,07 m2.

Según el estudio de detalle aprobado, la superficie para cada una de las parcelas se expresa de manera independiente, AN-4.1, AN-4.2 y AN-5, ya que la citada agrupación se realizó con anterioridad a la aprobación definitiva del estudio de detalle.

Tras la comprobación del estudio de detalle, la reparcelación y un pequeño ajuste de 0.89 m2 que se aprovecha la ocasión para regularizar y que se adecúe a las GML resultantes del Expediente de Normalización, se determina que la superficie total es:

Parcela	Superficie (m2) Según ED	Parcela	Superficie (m2) según Registro	Superficie (m2) tras Expediente Normalización
AN-5	11.380,55	AN-4.1-4.2-5	73.496,07	72.702,39
AN-4.2	50.107,88			
AN-4.1	11.214,85			

Con lo que tras la tramitación del presente expediente de normalización, **la superficie resultante de la parcela AN-4.1-4.2-5 es de setenta y dos mil setecientos dos metros con treinta y nueve decímetros cuadrados (72.702,39 m2)**

En consecuencia, la parcela AN-4.1-4.2-5 quedará con la siguiente descripción, que se solicita del Sr. Registrador de la Propiedad se haga constar en los Libros a su cargo:

“URBANA. - PARCELA de forma irregular identificada como Parcela AN-4.1-4.2-5, sita en el Sector SUP C-6 C “CALASOL”, del PGOU de Mijas (Málaga).

Linderos: Norte, con los viales 3 y 4 del Sector Sup. C-6 C "Calasol"; Sur, con la UE C-17 del P.G.O.U. de Mijas y el vial 1 del Sector Sup. C-6 C "Calasol"; Este, con el vial 3 del Sector Sup. C-6 C "Calasol"; Oeste, con el vial 2 del Sector Sup. C-6 C "Calasol".

Uso Residencial.

Tipología CJ-1.

Superficie: SETENTA Y DOS MIL SETECIENTOS DOS METROS CON TREINTA Y NUEVE DECÍMETROS CUADRADOS (72.702,39 m²).

Edificabilidad 30.423,25 M2t.

Número de viviendas: 396”.

PARCELA AN-2

PARCELA de forma irregular sita en el Sector SUP. C-6C “CALASOL” del PGOU de Mijas -Málaga-.

Superficie: la superficie inscrita en el registro con fecha 28 de noviembre de 2022 para la Finca Registral nº 101.123, asociada a la referencia catastral 8313202UF4481S0001LU, según la nota simple es de 15.217,67 m2.

Tras la comprobación del estudio de detalle y la reparcelación, se determina que la superficie total es:

Parcela	Superficie (m2) según Registro	Superficie (m2) Según ED	Superficie (m2) tras Expediente Normalización
AN-2	15.217,67	15.167,86	15.167,86

Con lo que tras la tramitación del presente expediente de normalización, **la superficie resultante de la parcela AN-2 es de quince mil ciento sesenta y siete metros con ochenta y seis decímetros cuadrados (15.167,86 m2).**

En consecuencia, la parcela **AN-2** quedará con la siguiente descripción, que se solicita del Sr. Registrador de la Propiedad se haga constar en los Libros a su cargo:

“URBANA. - PARCELA AN-2, PARCELA de forma irregular sita en el Sector SUP C-6 C “CALASOL”, del PGOU de Mijas (Málaga).

Linderos: Norte, con la parcela destinada a Sistema Técnico, ST.1, y con el vial 3 del Sector Sup. C-6 C "Calasol"; Sur, con el vial 5 del Sector Sup. C-6 C "Calasol"; Este, con el vial 5 del Sector Sup. C-6 C "Calasol "; y Oeste, con el vial 2 del Sector Sup. C-6 C "Calasol".

Uso Residencial.

Tipología CJ-1.

Superficie: QUINCE MIL CIENTO SESENTA Y SIETE METROS CON OCHENTA Y SEIS DECÍMETROS CUADRADOS (15.167,86 m2).

Edificabilidad: 6.797,00 M2t.

Número de viviendas: 73.”

PARCELA AN 3.2 +AN 3.3 + AO-1

PARCELA de forma irregular sita en el Sector SUP. C-6 C “CALASOL” del PGOU de Mijas -Málaga-.

Superficie: la superficie inscrita en el registro con fecha 2 de MARZO de 2023 para la Finca Registral nº 101365, Aún sin referencia catastral asociada pero proveniente de la agrupación registral de las fincas catastrales:

PARCELA AO-1

PARCELA de forma irregular sita en el Sector SUP. C-6 C “CALASOL” del PGOU de Mijas -Málaga-.

Superficie: la superficie inscrita en el registro con fecha 28 de noviembre de 2022 para la Finca Registral nº 101.149, asociada a la referencia catastral 8412101UF4481S0001HU, según la nota simple es de 2.557,90 m2.

PARCELA AN-3.2

PARCELA de forma similar a un trapecio en el Sector SUP. C-6 C “CALASOL” del PGOU de Mijas -Málaga

Superficie: la superficie inscrita en el registro con fecha 28 de noviembre de 2022 para la Finca Registral nº 101.127, asociada a la referencia catastral 8412103UF4481S0001AU, según la nota simple es de 6.479,58 m2.

PARCELA AN-3.3

PARCELA de forma irregular sita en el Sector SUP. C-6 C “CALASOL” del PGOU de Mijas -Málaga-.

Superficie: la superficie inscrita en el registro con fecha 28 de noviembre de 2022 para la Finca Registral nº 101.129, asociada a la referencia catastral 8412102UF4481S0001WU, según la nota simple es de 6.479,16 m2.

Tras la comprobación del estudio de detalle y la reparcelación, se determina que la superficie total es:

Parcela	Superficie (m2) según Registro	Superficie (m2) Según ED	Parcela	Superficie (m2) tras Expediente Normalización
AN-3.3	6.479,16	6.174,96	AN3.2-AN3.3-AO-1	14.980,63
AN-3.2	6.479,58	No le afecta		
AO-1	2.557,90	2.326,08		

En resumen:

Parcela	Superficie (m2) según Registro	Superficie (m2) Según ED	Superficie (m2) tras Expediente Normalización
AN 3.2+AN 3.3+AO-1	15.516,63	15.516.64	14.980,63

Con lo que tras la tramitación del presente expediente de normalización, **la superficie resultante de la parcela AN 3.2 +3.1 + AO 1 es de catorce mil novecientos ochenta metros con sesenta y tres decímetros cuadrados (14.980.63 m2).**

En consecuencia, la parcela **AN3.2-AN3.3-AO-1** quedará con la siguiente descripción, que se solicita del Sr. Registrador de la Propiedad se haga constar en los Libros a su cargo:

“URBANA.- PARCELA de forma irregular identificada como **Parcela AN3.2-AN3.3-AO-1**, sita en el **Sector SUP C-6 C “CALASOL”, del PGOU de Mijas (Málaga).**

Linderos: Norte, con el vial 5 del Sector Sup. C-6 C "Calasol"; Sur, con el vial 4 del Sector Sup. C-6 C "Calasol"; Este, con la parcela AN-3.1 del Sector Sup. C-6 C "Calasol"; Oeste, con el vial-2 del Sector Sup. C-6 C "Calasol".

Uso Residencial.

Tipología CJ-1.

Superficie: CATORCE MIL NOVECIENTOS OCHENTA METROS CON SESENTA Y DOS DECÍMETROS CUADRADOS (14.980,62 m²).

Edificabilidad 6.932,470 M2t.

Número de viviendas: 76.”.

VALORACION.- A efectos fiscales se valora la finca agrupada en **SIETE MILLONES OCHOCIENTOS VEINTE MIL TRESCIENTOS NOVENTA Y SIETE EUROS CON DIECISIETE CENTIMOS DE EURO (7.820.397,17€).**

6 DESCRIPCIÓN GEOMÉTRICA DE LAS PARCELAS RESULTANTES

Se aportan a continuación el listado de puntos correspondientes al GML de cada una de las parcelas resultantes de la presente normalización, quedando por tanto totalmente definido sus límites y geometría:

Parcela VIARIO

Superficie de parcela: 45060.36 m²

Sistema de Referencia: ETRS89 Huso-30

A continuación se describen mediante las Coordenadas UTM, el Perímetro de la Parcela VIARIO, formada por un perímetro exterior con dos islas interiores:

Nombre	Coord. X	Coord. Y
-----	-----	-----
1	348432.251	4040941.794
2	348438.479	4040940.099
3	348448.096	4040944.927
4	348443.573	4040939.644
5	348422.031	4040914.485
6	348421.946	4040908.386
7	348422.375	4040906.331
8	348441.032	4040891.797
9	348441.292	4040891.595
10	348434.953	4040883.843
11	348434.722	4040884.029
12	348420.496	4040895.116
13	348419.384	4040896.030
14	348418.437	4040896.843
15	348417.864	4040897.354
16	348417.228	4040897.938
17	348416.671	4040898.466
18	348415.887	4040899.225
19	348415.593	4040899.471
20	348415.281	4040899.694
21	348414.998	4040899.867
22	348414.696	4040900.025
23	348414.393	4040900.158
24	348414.081	4040900.271
25	348413.754	4040900.365
26	348413.430	4040900.435
27	348413.093	4040900.485
28	348412.763	4040900.511
29	348412.431	4040900.515

30	348412.100	4040900.497
31	348411.771	4040900.458
32	348411.437	4040900.394
33	348411.116	4040900.311
34	348410.801	4040900.207
35	348410.494	4040900.081
36	348410.189	4040899.932
37	348409.991	4040899.821
38	348409.791	4040899.697
39	348409.604	4040899.568
40	348409.416	4040899.425
41	348409.236	4040899.274
42	348409.062	4040899.115
43	348408.897	4040898.947
44	348408.745	4040898.779
45	348407.900	4040897.791
46	348331.020	4040807.868
47	348331.009	4040807.877
48	348330.428	4040807.250
49	348329.789	4040806.595
50	348329.265	4040806.083
51	348328.776	4040805.623
52	348328.186	4040805.092
53	348327.631	4040804.614
54	348327.066	4040804.148
55	348326.492	4040803.693
56	348325.908	4040803.251
57	348325.365	4040802.856
58	348324.764	4040802.437
59	348324.205	4040802.064
60	348323.588	4040801.670
61	348323.015	4040801.320
62	348322.435	4040800.981
63	348321.796	4040800.625
64	348321.203	4040800.309
65	348320.604	4040800.005
66	348319.944	4040799.687
67	348319.334	4040799.407

68	348318.662	4040799.115
69	348318.041	4040798.860
70	348317.415	4040798.617
71	348316.727	4040798.366
72	348316.092	4040798.148
73	348315.394	4040797.925
74	348314.751	4040797.733
75	348314.045	4040797.537
76	348313.335	4040797.357
77	348312.681	4040797.204
78	348312.025	4040797.064
79	348311.305	4040796.926
80	348310.643	4040796.813
81	348309.919	4040796.703
82	348309.193	4040796.609
83	348308.525	4040796.536
84	348307.856	4040796.476
85	348307.126	4040796.426
86	348306.455	4040796.392
87	348305.723	4040796.371
88	348304.991	4040796.365
89	348304.319	4040796.373
90	348303.648	4040796.393
91	348302.916	4040796.430
92	348302.186	4040796.483
93	348301.517	4040796.544
94	348300.789	4040796.626
95	348300.124	4040796.715
96	348299.460	4040796.816
97	348298.738	4040796.941
98	348298.019	4040797.080
99	348297.363	4040797.222
100	348296.709	4040797.376
101	348296.000	4040797.558
102	348295.353	4040797.738
103	348294.651	4040797.948
104	348293.954	4040798.174
105	348293.320	4040798.393

106	348292.689	4040798.624
107	348292.007	4040798.890
108	348291.386	4040799.147
109	348290.715	4040799.440
110	348290.050	4040799.747
111	348289.446	4040800.041
112	348288.794	4040800.374
113	348288.203	4040800.692
114	348287.617	4040801.021
115	348286.986	4040801.393
116	348286.363	4040801.778
117	348285.799	4040802.142
118	348285.242	4040802.517
119	348284.692	4040802.902
120	348283.906	4040803.482
121	348283.136	4040804.083
122	348282.383	4040804.705
123	348281.648	4040805.348
124	348280.932	4040806.012
125	348280.234	4040806.695
126	348279.555	4040807.397
127	348278.896	4040808.118
128	348278.258	4040808.857
129	348277.640	4040809.614
130	348277.044	4040810.387
131	348276.470	4040811.177
132	348275.951	4040811.932
133	348275.421	4040812.752
134	348274.913	4040813.586
135	348274.428	4040814.434
136	348274.109	4040815.025
137	348187.442	4040979.200
138	348186.532	4040980.995
139	348186.050	4040981.982
140	348185.579	4040982.973
141	348129.776	4041101.913
142	348129.386	4041102.713
143	348128.997	4041103.455

144	348128.588	4041104.186
145	348128.159	4041104.906
146	348127.710	4041105.613
147	348127.241	4041106.307
148	348126.722	4041107.030
149	348126.214	4041107.696
150	348125.687	4041108.347
151	348125.143	4041108.984
152	348124.545	4041109.643
153	348123.965	4041110.248
154	348123.369	4041110.835
155	348122.756	4041111.406
156	348122.127	4041111.960
157	348121.442	4041112.529
158	348120.783	4041113.045
159	348120.067	4041113.573
160	348119.379	4041114.051
161	348118.678	4041114.509
162	348117.964	4041114.948
163	348117.238	4041115.366
164	348116.501	4041115.764
165	348115.706	4041116.164
166	348114.948	4041116.519
167	348114.179	4041116.853
168	348113.353	4041117.184
169	348112.567	4041117.473
170	348111.773	4041117.739
171	348110.921	4041117.998
172	348110.113	4041118.219
173	348109.248	4041118.429
174	348108.378	4041118.613
175	348107.553	4041118.762
176	348106.725	4041118.888
177	348105.894	4041118.991
178	348105.060	4041119.071
179	348104.172	4041119.131
180	348103.283	4041119.164
181	348102.445	4041119.170

182	348101.608	4041119.154
183	348100.719	4041119.111
184	348099.884	4041119.046
185	348099.051	4041118.958
186	348098.221	4041118.847
187	348097.342	4041118.704
188	348096.520	4041118.545
189	348095.702	4041118.363
190	348094.839	4041118.145
191	348094.033	4041117.917
192	348093.234	4041117.666
193	348092.442	4041117.393
194	348091.610	4041117.079
195	348090.835	4041116.761
196	348090.022	4041116.399
197	348089.266	4041116.037
198	348088.521	4041115.654
199	348087.788	4041115.250
200	348087.065	4041114.826
201	348086.311	4041114.353
202	348085.571	4041113.858
203	348084.889	4041113.373
204	348084.220	4041112.868
205	348083.566	4041112.346
206	348083.005	4041111.873
207	348082.456	4041111.388
208	348081.920	4041110.888
209	348081.395	4041110.376
210	348056.002	4041084.783
211	348055.407	4041084.159
212	348054.824	4041083.524
213	348054.254	4041082.878
214	348053.696	4041082.221
215	348053.151	4041081.554
216	348052.619	4041080.876
217	348052.100	4041080.188
218	348051.594	4041079.490
219	348051.101	4041078.783

220	348050.622	4041078.067
221	348050.157	4041077.341
222	348049.706	4041076.607
223	348049.269	4041075.864
224	348048.847	4041075.113
225	348048.439	4041074.354
226	348048.045	4041073.588
227	348018.325	4041012.995
228	348017.957	4041012.268
229	348017.602	4041011.604
230	348017.233	4041010.947
231	348016.818	4041010.245
232	348016.455	4041009.658
233	348016.115	4041009.131
234	348015.730	4041008.558
235	348015.371	4041008.044
236	348014.966	4041007.485
237	348014.550	4041006.934
238	348014.124	4041006.391
239	348013.727	4041005.905
240	348013.281	4041005.379
241	348012.825	4041004.861
242	348012.359	4041004.351
243	348011.927	4041003.896
244	348011.443	4041003.404
245	348010.995	4041002.965
246	348010.493	4041002.492
247	348009.982	4041002.027
248	348009.463	4041001.573
249	348008.934	4041001.129
250	348008.398	4041000.695
251	348007.903	4041000.310
252	348007.351	4040999.896
253	348006.842	4040999.529
254	348006.275	4040999.135
255	348005.753	4040998.787
256	348005.225	4040998.448
257	348004.638	4040998.085

258	348004.098	4040997.766
259	348003.497	4040997.425
260	348002.891	4040997.096
261	348002.334	4040996.807
262	348001.716	4040996.500
263	348001.092	4040996.206
264	348000.232	4040995.823
265	347999.420	4040995.487
266	347998.542	4040995.148
267	347997.656	4040994.832
268	347996.821	4040994.559
269	347995.919	4040994.289
270	347995.011	4040994.042
271	347994.097	4040993.819
272	347993.177	4040993.620
273	347992.252	4040993.446
274	347991.323	4040993.295
275	347990.453	4040993.177
276	347989.518	4040993.073
277	347988.580	4040992.994
278	347987.640	4040992.940
279	347986.762	4040992.911
280	347985.758	4040992.905
281	347984.755	4040992.927
282	347933.237	4040994.755
283	347932.189	4040994.805
284	347931.515	4040994.850
285	347930.843	4040994.907
286	347930.171	4040994.973
287	347929.500	4040995.051
288	347928.831	4040995.139
289	347928.089	4040995.249
290	347927.423	4040995.358
291	347926.759	4040995.479
292	347926.024	4040995.625
293	347925.364	4040995.767
294	347924.706	4040995.920
295	347924.051	4040996.083

296	347923.399	4040996.256
297	347922.749	4040996.440
298	347922.103	4040996.633
299	347921.459	4040996.837
300	347920.819	4040997.051
301	347920.182	4040997.275
302	347919.549	4040997.509
303	347918.920	4040997.752
304	347918.294	4040998.006
305	347917.673	4040998.269
306	347916.987	4040998.573
307	347916.375	4040998.857
308	347915.700	4040999.184
309	347915.097	4040999.488
310	347914.499	4040999.801
311	347913.906	4041000.124
312	347913.319	4041000.456
313	347912.736	4041000.797
314	347912.159	4041001.147
315	347911.588	4041001.507
316	347910.835	4041001.999
317	347910.093	4041002.508
318	347909.361	4041003.032
319	347908.640	4041003.571
320	347907.931	4041004.125
321	347907.292	4041004.646
322	347906.605	4041005.228
323	347905.931	4041005.825
324	347905.270	4041006.435
325	347904.622	4041007.059
326	347904.039	4041007.643
327	347903.416	4041008.293
328	347902.807	4041008.955
329	347902.212	4041009.630
330	347901.679	4041010.260
331	347901.111	4041010.958
332	347900.695	4041011.490
333	347900.287	4041012.028

334	347899.888	4041012.572
335	347899.455	4041013.184
336	347883.428	4041036.412
337	347883.017	4041037.024
338	347882.621	4041037.644
339	347882.239	4041038.274
340	347881.899	4041038.863
341	347881.571	4041039.459
342	347881.230	4041040.112
343	347880.929	4041040.722
344	347880.617	4041041.389
345	347880.342	4041042.011
346	347880.059	4041042.691
347	347879.812	4041043.325
348	347879.559	4041044.017
349	347879.340	4041044.661
350	347879.134	4041045.309
351	347878.926	4041046.016
352	347878.749	4041046.672
353	347878.572	4041047.387
354	347878.424	4041048.051
355	347878.289	4041048.717
356	347878.159	4041049.442
357	347878.045	4041050.170
358	347877.955	4041050.844
359	347877.879	4041051.520
360	347877.812	4041052.254
361	347877.765	4041052.932
362	347877.733	4041053.611
363	347877.714	4041054.348
364	347877.711	4041055.028
365	347877.722	4041055.708
366	347877.751	4041056.444
367	347877.792	4041057.123
368	347877.852	4041057.857
369	347877.929	4041058.590
370	347878.015	4041059.264
371	347878.124	4041059.993

372	347878.240	4041060.663
373	347878.439	4041061.663
374	347878.655	4041062.602
375	347878.900	4041063.534
376	347879.172	4041064.458
377	347879.471	4041065.374
378	347879.817	4041066.333
379	347880.172	4041067.229
380	347880.553	4041068.114
381	347880.960	4041068.987
382	347881.392	4041069.848
383	347881.850	4041070.695
384	347882.362	4041071.578
385	347882.871	4041072.396
386	347883.404	4041073.198
387	347883.994	4041074.030
388	347884.575	4041074.799
389	347885.106	4041075.462
390	347885.617	4041076.069
391	347886.143	4041076.663
392	347886.683	4041077.244
393	347887.238	4041077.812
394	347887.806	4041078.366
395	347888.387	4041078.905
396	347888.982	4041079.431
397	347889.764	4041080.085
398	347890.567	4041080.714
399	347891.022	4041081.053
400	347892.323	4041081.993
401	347893.342	4041082.742
402	347894.354	4041083.501
403	347895.360	4041084.268
404	347896.757	4041085.357
405	347898.337	4041086.622
406	347900.093	4041088.072
407	347901.059	4041088.889
408	347902.017	4041089.714
409	347903.724	4041091.221

410	347904.662	4041092.070
411	347905.593	4041092.927
412	347907.067	4041094.315
413	347908.701	4041095.901
414	347910.133	4041097.331
415	347911.719	4041098.965
416	347913.108	4041100.438
417	347914.645	4041102.117
418	347915.989	4041103.631
419	347917.312	4041105.163
420	347918.128	4041106.129
421	347918.936	4041107.103
422	347920.368	4041108.874
423	347921.772	4041110.666
424	347922.539	4041111.672
425	347923.298	4041112.684
426	347924.642	4041114.522
427	347925.376	4041115.553
428	347926.101	4041116.589
429	347926.817	4041117.632
430	347927.524	4041118.682
431	347928.222	4041119.737
432	347928.910	4041120.798
433	347929.589	4041121.866
434	347930.259	4041122.939
435	347931.441	4041124.885
436	347932.084	4041125.974
437	347932.718	4041127.069
438	347933.835	4041129.054
439	347934.442	4041130.164
440	347935.039	4041131.279
441	347936.089	4041133.299
442	347936.659	4041134.429
443	347937.219	4041135.563
444	347937.769	4041136.703
445	347938.309	4041137.847
446	347938.839	4041138.995
447	347939.359	4041140.149

448	347939.869	4041141.306
449	347940.368	4041142.469
450	347940.858	4041143.635
451	347941.338	4041144.806
452	347941.807	4041145.981
453	347942.266	4041147.159
454	347942.714	4041148.342
455	347943.153	4041149.529
456	347943.580	4041150.720
457	347943.998	4041151.914
458	347944.405	4041153.112
459	347944.802	4041154.313
460	347945.188	4041155.518
461	347945.563	4041156.726
462	347945.928	4041157.937
463	347946.283	4041159.151
464	347946.627	4041160.369
465	347946.960	4041161.589
466	347947.282	4041162.812
467	347947.594	4041164.038
468	347947.895	4041165.267
469	347948.186	4041166.498
470	347948.465	4041167.732
471	347948.734	4041168.968
472	347948.992	4041170.207
473	347949.240	4041171.447
474	347949.476	4041172.690
475	347949.702	4041173.935
476	347950.080	4041176.180
477	347950.276	4041177.430
478	347950.460	4041178.682
479	347950.633	4041179.935
480	347950.795	4041181.190
481	347950.947	4041182.446
482	347951.087	4041183.703
483	347951.217	4041184.961
484	347951.335	4041186.221
485	347951.443	4041187.481

486	347951.539	4041188.743
487	347951.625	4041190.005
488	347951.699	4041191.268
489	347951.763	4041192.531
490	347951.815	4041193.795
491	347951.856	4041195.060
492	347951.887	4041196.324
493	347951.906	4041197.589
494	347951.914	4041198.854
495	347951.911	4041200.119
496	347951.898	4041201.384
497	347951.873	4041202.649
498	347951.837	4041203.914
499	347951.790	4041205.178
500	347951.732	4041206.442
501	347951.663	4041207.705
502	347951.583	4041208.968
503	347951.492	4041210.229
504	347951.390	4041211.490
505	347951.277	4041212.750
506	347951.153	4041214.009
507	347951.018	4041215.267
508	347950.961	4041215.770
509	347950.932	4041216.021
510	347950.902	4041216.273
511	347950.872	4041216.523
512	347951.274	4041216.987
513	347952.107	4041218.013
514	347952.939	4041219.113
515	347953.588	4041220.058
516	347954.297	4041221.188
517	347954.942	4041222.304
518	347955.347	4041223.063
519	347955.711	4041223.793
520	347956.009	4041224.420
521	347956.350	4041225.199
522	347956.654	4041225.947
523	347956.911	4041226.623

524	347957.119	4041227.205
525	347957.286	4041227.692
526	347957.557	4041228.565
527	347957.767	4041229.326
528	347957.918	4041229.887
529	347958.085	4041230.601
530	347958.212	4041231.187
531	347958.342	4041231.839
532	347958.482	4041232.680
533	347958.528	4041232.107
534	347959.012	4041229.028
535	347959.363	4041227.180
536	347959.736	4041225.064
537	347960.081	4041222.942
538	347960.396	4041220.816
539	347960.715	4041218.419
540	347960.967	4041216.284
541	347961.189	4041214.146
542	347961.404	4041211.738
543	347961.564	4041209.595
544	347961.693	4041207.449
545	347961.804	4041205.034
546	347961.876	4041202.617
547	347961.909	4041200.467
548	347961.911	4041198.049
549	347961.880	4041195.900
550	347966.905	4041197.416
551	347966.865	4041195.183
552	347966.794	4041192.950
553	347966.691	4041190.720
554	347966.539	4041188.212
555	347966.370	4041185.985
556	347966.144	4041183.482
557	347965.878	4041180.984
558	347965.608	4041178.767
559	347965.268	4041176.278
560	347964.933	4041174.069
561	347964.568	4041171.866

562	347964.119	4041169.394
563	347963.689	4041167.203
564	347963.167	4041164.745
565	347962.672	4041162.567
566	347962.078	4041160.126
567	347961.445	4041157.694
568	347960.851	4041155.541
569	347960.227	4041153.397
570	347959.490	4041150.995
571	347958.802	4041148.870
572	347958.086	4041146.755
573	347957.339	4041144.650
574	347956.465	4041142.295
575	347955.553	4041139.953
576	347954.712	4041137.884
577	347953.731	4041135.571
578	347952.829	4041133.528
579	347951.899	4041131.498
580	347950.818	4041129.229
581	347949.828	4041127.228
582	347948.810	4041125.240
583	347948.028	4041123.758
584	347947.365	4041122.530
585	347946.691	4041121.308
586	347945.868	4041119.849
587	347945.030	4041118.399
588	347944.321	4041117.197
589	347943.455	4041115.763
590	347942.722	4041114.575
591	347941.979	4041113.393
592	347941.225	4041112.218
593	347940.308	4041110.817
594	347939.532	4041109.657
595	347938.588	4041108.273
596	347937.790	4041107.128
597	347936.819	4041105.763
598	347935.999	4041104.633
599	347935.169	4041103.511

600	347934.330	4041102.395
601	347933.310	4041101.067
602	347932.449	4041099.968
603	347931.579	4041098.876
604	347930.522	4041097.577
605	347929.631	4041096.502
606	347928.550	4041095.223
607	347927.455	4041093.956
608	347926.532	4041092.908
609	347925.413	4041091.662
610	347924.471	4041090.632
611	347923.520	4041089.610
612	347922.366	4041088.396
613	347921.396	4041087.393
614	347920.219	4041086.200
615	347919.030	4041085.021
616	347917.829	4041083.853
617	347916.616	4041082.698
618	347915.391	4041081.556
619	347914.153	4041080.427
620	347912.904	4041079.311
621	347911.855	4041078.391
622	347910.585	4041077.299
623	347909.303	4041076.220
624	347908.010	4041075.155
625	347906.706	4041074.104
626	347905.392	4041073.066
627	347904.066	4041072.042
628	347902.730	4041071.032
629	347901.383	4041070.036
630	347900.026	4041069.054
631	347894.951	4041071.357
632	347894.608	4041071.034
633	347894.272	4041070.704
634	347893.943	4041070.367
635	347893.621	4041070.023
636	347893.281	4041069.642
637	347892.974	4041069.285

638	347892.675	4041068.921
639	347892.384	4041068.550
640	347891.961	4041067.984
641	347891.579	4041067.437
642	347891.192	4041066.845
643	347890.824	4041066.242
644	347890.475	4041065.627
645	347890.163	4041065.037
646	347889.869	4041064.438
647	347889.577	4041063.795
648	347889.305	4041063.142
649	347889.054	4041062.482
650	347888.836	4041061.851
651	347888.626	4041061.176
652	347888.437	4041060.495
653	347888.270	4041059.808
654	347888.132	4041059.155
655	347888.006	4041058.460
656	347887.908	4041057.800
657	347887.826	4041057.098
658	347887.765	4041056.394
659	347887.729	4041055.727
660	347887.711	4041055.021
661	347887.715	4041054.353
662	347887.741	4041053.647
663	347887.789	4041052.942
664	347887.859	4041052.239
665	347887.946	4041051.577
666	347888.059	4041050.879
667	347888.193	4041050.185
668	347888.350	4041049.496
669	347888.528	4041048.812
670	347888.716	4041048.172
671	347888.935	4041047.500
672	347889.218	4041046.726
673	347889.528	4041045.962
674	347889.884	4041045.175
675	347890.251	4041044.436

676	347895.806	4041044.884
677	347911.716	4041021.826
678	347909.299	4041016.736
679	347909.336	4041016.692
680	347909.971	4041015.947
681	347910.667	4041015.180
682	347911.386	4041014.435
683	347912.087	4041013.752
684	347912.851	4041013.052
685	347913.592	4041012.413
686	347914.397	4041011.761
687	347915.222	4041011.135
688	347916.066	4041010.535
689	347916.881	4041009.992
690	347917.760	4041009.445
691	347918.606	4041008.953
692	347919.517	4041008.460
693	347920.391	4041008.021
694	347921.331	4041007.585
695	347922.284	4041007.178
696	347923.303	4041006.781
697	347923.844	4041006.586
698	347924.389	4041006.400
699	347925.432	4041006.074
700	347926.486	4041005.782
701	347927.549	4041005.525
702	347928.620	4041005.304
703	347929.698	4041005.118
704	347930.781	4041004.969
705	347933.769	4041009.745
706	347985.287	4041007.917
707	347987.912	4041002.972
708	347988.770	4041003.049
709	347989.580	4041003.147
710	347990.387	4041003.271
711	347991.233	4041003.430
712	347992.074	4041003.616
713	347992.865	4041003.818

714	347993.692	4041004.058
715	347994.468	4041004.311
716	347994.980	4041004.493
717	347995.489	4041004.685
718	347996.035	4041004.906
719	347996.535	4041005.120
720	347997.031	4041005.345
721	347997.521	4041005.581
722	347998.006	4041005.826
723	347998.487	4041006.082
724	347998.961	4041006.347
725	347999.430	4041006.623
726	347999.894	4041006.908
727	348000.351	4041007.203
728	348000.802	4041007.507
729	348001.246	4041007.821
730	348001.720	4041008.171
731	348002.150	4041008.504
732	348002.574	4041008.845
733	348002.990	4041009.196
734	348003.398	4041009.555
735	348003.799	4041009.922
736	348004.192	4041010.298
737	348004.609	4041010.715
738	348004.986	4041011.107
739	348005.354	4041011.508
740	348005.743	4041011.950
741	348006.094	4041012.366
742	348006.435	4041012.790
743	348006.768	4041013.220
744	348007.092	4041013.657
745	348007.406	4041014.101
746	348007.711	4041014.552
747	348008.006	4041015.008
748	348004.886	4041019.657
749	348034.636	4041080.310
750	348035.112	4041081.239
751	348035.554	4041082.069

752	348036.061	4041082.982
753	348036.530	4041083.797
754	348037.067	4041084.693
755	348037.563	4041085.491
756	348038.072	4041086.282
757	348038.652	4041087.151
758	348039.428	4041088.265
759	348040.229	4041089.362
760	348041.119	4041090.522
761	348041.971	4041091.580
762	348042.846	4041092.618
763	348043.745	4041093.636
764	348044.666	4041094.633
765	348045.683	4041095.684
766	348051.266	4041094.211
767	348064.991	4041108.042
768	348074.223	4041117.346
769	348074.819	4041117.934
770	348075.684	4041118.746
771	348076.573	4041119.531
772	348077.053	4041119.936
773	348077.539	4041120.334
774	348078.474	4041121.064
775	348079.147	4041121.562
776	348079.831	4041122.047
777	348080.524	4041122.516
778	348081.227	4041122.971
779	348081.939	4041123.412
780	348082.660	4041123.837
781	348083.390	4041124.247
782	348084.129	4041124.642
783	348084.875	4041125.021
784	348085.630	4041125.385
785	348086.392	4041125.733
786	348087.160	4041126.064
787	348087.936	4041126.380
788	348088.718	4041126.679
789	348089.507	4041126.962

790	348090.300	4041127.228
791	348091.167	4041127.497
792	348092.106	4041127.765
793	348093.052	4041128.011
794	348093.935	4041128.217
795	348094.823	4041128.404
796	348095.715	4041128.571
797	348096.610	4041128.717
798	348097.577	4041128.852
799	348098.479	4041128.956
800	348099.382	4041129.040
801	348100.356	4041129.107
802	348101.263	4041129.148
803	348102.240	4041129.169
804	348103.147	4041129.167
805	348104.054	4041129.145
806	348104.960	4041129.102
807	348105.865	4041129.039
808	348106.768	4041128.955
809	348107.738	4041128.842
810	348108.637	4041128.715
811	348109.532	4041128.569
812	348110.424	4041128.402
813	348111.311	4041128.214
814	348112.262	4041127.990
815	348113.140	4041127.762
816	348114.012	4041127.513
817	348114.945	4041127.223
818	348115.805	4041126.934
819	348116.658	4041126.625
820	348117.504	4041126.297
821	348118.406	4041125.923
822	348119.236	4041125.561
823	348119.931	4041125.235
824	348120.620	4041124.897
825	348121.302	4041124.545
826	348121.978	4041124.180
827	348122.646	4041123.802

828	348123.307	4041123.411
829	348123.960	4041123.008
830	348124.605	4041122.592
831	348125.243	4041122.164
832	348125.872	4041121.724
833	348126.492	4041121.271
834	348127.104	4041120.807
835	348127.706	4041120.332
836	348128.299	4041119.845
837	348128.883	4041119.346
838	348129.458	4041118.837
839	348130.022	4041118.316
840	348130.576	4041117.785
841	348131.120	4041117.243
842	348131.653	4041116.691
843	348132.176	4041116.129
844	348132.688	4041115.557
845	348133.189	4041114.975
846	348133.678	4041114.383
847	348134.156	4041113.783
848	348134.623	4041113.173
849	348135.077	4041112.554
850	348135.520	4041111.927
851	348135.912	4041111.350
852	348136.331	4041110.707
853	348136.738	4041110.056
854	348137.133	4041109.397
855	348142.869	4041109.301
856	348143.360	4041108.289
857	348194.409	4040999.468
858	348200.063	4040987.431
859	348285.568	4040825.432
860	348282.021	4040821.398
861	348283.019	4040819.582
862	348283.400	4040818.896
863	348283.666	4040818.445
864	348283.964	4040817.963
865	348284.274	4040817.488

866	348284.569	4040817.055
867	348285.054	4040816.384
868	348285.535	4040815.763
869	348286.034	4040815.157
870	348286.553	4040814.568
871	348287.089	4040813.995
872	348287.644	4040813.439
873	348288.215	4040812.901
874	348288.804	4040812.381
875	348289.408	4040811.879
876	348290.027	4040811.397
877	348290.662	4040810.935
878	348291.311	4040810.493
879	348291.973	4040810.071
880	348292.648	4040809.671
881	348293.335	4040809.292
882	348294.034	4040808.934
883	348294.744	4040808.599
884	348295.464	4040808.286
885	348296.194	4040807.996
886	348296.932	4040807.729
887	348297.678	4040807.485
888	348298.432	4040807.265
889	348298.622	4040807.216
890	348299.192	4040807.069
891	348299.958	4040806.896
892	348300.772	4040806.740
893	348301.547	4040806.618
894	348302.326	4040806.519
895	348303.108	4040806.446
896	348303.891	4040806.396
897	348304.676	4040806.372
898	348305.461	4040806.372
899	348306.246	4040806.397
900	348306.768	4040806.427
901	348307.290	4040806.468
902	348307.811	4040806.520
903	348308.330	4040806.583

904	348308.805	4040806.650
905	348309.322	4040806.734
906	348309.640	4040806.792
907	348309.837	4040806.828
908	348310.350	4040806.933
909	348310.860	4040807.050
910	348311.368	4040807.176
911	348311.873	4040807.313
912	348312.375	4040807.461
913	348312.874	4040807.619
914	348313.369	4040807.788
915	348313.861	4040807.967
916	348314.349	4040808.156
917	348314.833	4040808.356
918	348315.313	4040808.565
919	348315.748	4040808.766
920	348316.219	4040808.995
921	348316.685	4040809.233
922	348317.146	4040809.481
923	348317.602	4040809.739
924	348318.052	4040810.006
925	348318.496	4040810.283
926	348318.934	4040810.568
927	348319.367	4040810.863
928	348319.793	4040811.167
929	348320.213	4040811.480
930	348320.626	4040811.801
931	348321.032	4040812.131
932	348321.431	4040812.470
933	348321.856	4040812.846
934	348322.271	4040813.231
935	348322.709	4040813.657
936	348323.003	4040813.903
937	348320.363	4040818.600
938	348321.029	4040819.295
939	348321.565	4040819.892
940	348334.086	4040834.536
941	348359.215	4040864.001

942	348391.084	4040901.338
943	348396.301	4040907.450
944	348398.781	4040910.355
945	348403.119	4040915.592
946	348403.389	4040918.109
947	348389.023	4040940.226
948	348388.634	4040940.804
949	348388.255	4040941.336
950	348387.862	4040941.858
951	348387.455	4040942.369
952	348387.035	4040942.870
953	348386.602	4040943.359
954	348386.157	4040943.837
955	348385.699	4040944.303
956	348385.230	4040944.757
957	348384.748	4040945.198
958	348384.222	4040945.655
959	348383.718	4040946.070
960	348383.202	4040946.472
961	348382.641	4040946.885
962	348382.105	4040947.258
963	348381.559	4040947.617
964	348381.079	4040947.917
965	348304.001	4040994.784
966	348303.995	4040994.774
967	348286.569	4041005.367
968	348286.000	4041005.724
969	348285.437	4041006.091
970	348284.882	4041006.469
971	348284.384	4041006.822
972	348283.843	4041007.220
973	348283.357	4041007.591
974	348282.831	4041008.009
975	348282.360	4041008.397
976	348281.529	4041009.117
977	348280.721	4041009.862
978	348279.937	4041010.632
979	348279.177	4041011.427

980	348278.443	4041012.245
981	348277.735	4041013.086
982	348277.090	4041013.900
983	348276.435	4041014.782
984	348275.807	4041015.685
985	348275.208	4041016.606
986	348274.639	4041017.547
987	348274.099	4041018.504
988	348273.617	4041019.424
989	348273.137	4041020.412
990	348272.687	4041021.416
991	348272.270	4041022.433
992	348271.905	4041023.405
993	348271.570	4041024.387
994	348271.247	4041025.436
995	348270.972	4041026.436
996	348270.727	4041027.444
997	348270.500	4041028.519
998	348270.307	4041029.600
999	348270.155	4041030.627
1000	348270.041	4041031.596
1001	348269.954	4041032.569
1002	348269.894	4041033.543
1003	348269.861	4041034.519
1004	348269.854	4041035.190
1005	348269.860	4041035.861
1006	348269.925	4041038.415
1007	348269.955	4041039.980
1008	348270.886	4041076.045
1009	348270.900	4041077.221
1010	348270.886	4041078.318
1011	348270.842	4041079.493
1012	348270.766	4041080.666
1013	348270.660	4041081.837
1014	348270.534	4041082.927
1015	348270.369	4041084.091
1016	348270.187	4041085.173
1017	348269.980	4041086.251

1018	348269.728	4041087.399
1019	348269.446	4041088.541
1020	348269.135	4041089.675
1021	348268.794	4041090.800
1022	348268.450	4041091.842
1023	348268.053	4041092.948
1024	348267.627	4041094.044
1025	348267.327	4041094.768
1026	348267.014	4041095.487
1027	348224.928	4041190.079
1028	348221.280	4041198.283
1029	348220.766	4041199.454
1030	348220.267	4041200.632
1031	348219.783	4041201.815
1032	348219.313	4041203.004
1033	348218.857	4041204.199
1034	348218.416	4041205.399
1035	348217.990	4041206.604
1036	348217.578	4041207.815
1037	348217.181	4041209.031
1038	348216.799	4041210.251
1039	348216.432	4041211.476
1040	348216.080	4041212.705
1041	348215.743	4041213.938
1042	348215.421	4041215.176
1043	348215.071	4041216.595
1044	348214.782	4041217.840
1045	348214.507	4041219.089
1046	348214.248	4041220.341
1047	348213.971	4041221.776
1048	348213.745	4041223.034
1049	348213.534	4041224.296
1050	348213.338	4041225.559
1051	348213.158	4041226.825
1052	348212.993	4041228.093
1053	348212.844	4041229.363
1054	348212.745	4041230.309
1055	348212.710	4041230.635

1056	348212.592	4041231.908
1057	348212.489	4041233.182
1058	348212.402	4041234.458
1059	348212.331	4041235.735
1060	348212.275	4041237.012
1061	348212.234	4041238.290
1062	348212.210	4041239.569
1063	348212.200	4041240.847
1064	348212.207	4041242.126
1065	348212.229	4041243.404
1066	348212.266	4041244.683
1067	348212.319	4041245.960
1068	348212.388	4041247.237
1069	348212.472	4041248.513
1070	348212.572	4041249.788
1071	348212.688	4041251.061
1072	348212.818	4041252.333
1073	348212.965	4041253.603
1074	348213.151	4041255.053
1075	348213.331	4041256.319
1076	348213.526	4041257.582
1077	348213.736	4041258.844
1078	348213.962	4041260.102
1079	348214.203	4041261.358
1080	348214.459	4041262.611
1081	348214.691	4041263.682
1082	348214.975	4041264.928
1083	348215.275	4041266.171
1084	348215.590	4041267.411
1085	348215.920	4041268.646
1086	348216.265	4041269.877
1087	348216.573	4041270.929
1088	348216.892	4041271.978
1089	348217.277	4041273.197
1090	348217.854	4041274.930
1091	348219.278	4041279.032
1092	348220.689	4041282.988
1093	348222.054	4041286.305

1094	348220.209	4041289.747
1095	348219.812	4041290.622
1096	348218.041	4041291.303
1097	348200.144	4041298.178
1098	348199.351	4041298.495
1099	348198.621	4041298.808
1100	348197.623	4041299.267
1101	348196.640	4041299.757
1102	348195.672	4041300.278
1103	348194.722	4041300.830
1104	348193.789	4041301.410
1105	348192.925	4041301.985
1106	348192.030	4041302.622
1107	348191.155	4041303.286
1108	348190.348	4041303.939
1109	348189.515	4041304.655
1110	348188.705	4041305.397
1111	348187.961	4041306.121
1112	348187.240	4041306.867
1113	348186.500	4041307.680
1114	348185.826	4041308.468
1115	348185.175	4041309.276
1116	348184.730	4041309.858
1117	348184.297	4041310.449
1118	348171.364	4041328.574
1119	348144.018	4041366.908
1120	348142.351	4041369.245
1121	348137.884	4041377.282
1122	348134.073	4041385.360
1123	348134.049	4041385.344
1124	348138.739	4041388.480
1125	348138.750	4041388.460
1126	348143.346	4041391.032
1127	348154.684	4041369.247
1128	348154.656	4041369.216
1129	348155.324	4041368.281
1130	348187.975	4041322.522
1131	348192.482	4041316.205

1132	348192.767	4041315.819
1133	348193.085	4041315.404
1134	348193.412	4041314.995
1135	348193.720	4041314.627
1136	348194.356	4041313.909
1137	348194.714	4041313.528
1138	348195.049	4041313.185
1139	348195.422	4041312.818
1140	348195.835	4041312.430
1141	348196.257	4041312.051
1142	348196.687	4041311.681
1143	348197.125	4041311.322
1144	348197.537	4041310.999
1145	348197.955	4041310.685
1146	348198.416	4041310.355
1147	348198.847	4041310.059
1148	348199.322	4041309.749
1149	348199.803	4041309.450
1150	348200.291	4041309.162
1151	348200.748	4041308.905
1152	348201.248	4041308.639
1153	348201.754	4041308.384
1154	348202.226	4041308.158
1155	348202.983	4041307.822
1156	348203.751	4041307.511
1157	348223.826	4041299.799
1158	348227.777	4041301.493
1159	348261.637	4041383.015
1160	348277.507	4041421.223
1161	348279.636	4041421.673
1162	348288.294	4041423.502
1163	348285.230	4041443.976
1164	348285.090	4041457.980
1165	348293.695	4041454.089
1166	348296.088	4041453.021
1167	348300.903	4041450.985
1168	348304.542	4041449.518
1169	348309.428	4041447.662

1170	348315.592	4041445.476
1171	348321.549	4041443.553
1172	348324.321	4041442.710
1173	348326.836	4041441.981
1174	348330.618	4041440.933
1175	348335.678	4041439.625
1176	348336.064	4041439.533
1177	348338.224	4041439.016
1178	348339.502	4041438.726
1179	348340.780	4041438.436
1180	348342.058	4041438.157
1181	348343.336	4041437.877
1182	348344.614	4041437.613
1183	348345.892	4041437.348
1184	348347.175	4041437.099
1185	348348.459	4041436.849
1186	348348.881	4041436.772
1187	348351.035	4041436.380
1188	348352.323	4041436.155
1189	348353.611	4041435.930
1190	348356.198	4041435.512
1191	348357.492	4041435.317
1192	348358.785	4041435.122
1193	348360.079	4041434.942
1194	348360.965	4041434.819
1195	348361.373	4041434.763
1196	348362.672	4041434.593
1197	348363.970	4041434.423
1198	348365.269	4041434.268
1199	348366.568	4041434.113
1200	348366.997	4041434.068
1201	348369.166	4041433.834
1202	348370.465	4041433.710
1203	348371.764	4041433.585
1204	348374.373	4041433.365
1205	348376.981	4041433.166
1206	348379.590	4041432.996
1207	348380.900	4041432.927

1208	348382.613	4041432.840
1209	348384.818	4041432.748
1210	348386.128	4041432.703
1211	348387.438	4041432.658
1212	348388.552	4041432.636
1213	348390.047	4041432.608
1214	348391.357	4041432.593
1215	348392.667	4041432.578
1216	348394.311	4041432.579
1217	348395.278	4041432.579
1218	348396.588	4041432.589
1219	348397.898	4041432.600
1220	348399.203	4041432.629
1221	348400.508	4041432.660
1222	348401.819	4041432.700
1223	348403.129	4041432.740
1224	348403.932	4041432.778
1225	348405.740	4041432.851
1226	348407.836	4041432.959
1227	348411.843	4041433.165
1228	348416.225	4041433.382
1229	348418.085	4041433.468
1230	348419.945	4041433.515
1231	348422.725	4041433.534
1232	348423.655	4041433.527
1233	348425.515	4041433.482
1234	348427.375	4041433.419
1235	348429.224	4041433.315
1236	348431.083	4041433.191
1237	348432.932	4041433.027
1238	348433.856	4041432.935
1239	348434.780	4041432.843
1240	348435.705	4041432.732
1241	348436.629	4041432.620
1242	348437.755	4041432.463
1243	348438.927	4041432.298
1244	348440.306	4041432.092
1245	348442.133	4041431.788

1246	348444.549	4041431.328
1247	348445.788	4041431.081
1248	348446.696	4041430.884
1249	348447.605	4041430.688
1250	348448.508	4041430.471
1251	348449.412	4041430.254
1252	348450.310	4041430.027
1253	348451.209	4041429.800
1254	348452.107	4041429.559
1255	348453.005	4041429.317
1256	348453.898	4041429.060
1257	348454.791	4041428.803
1258	348455.679	4041428.537
1259	348456.567	4041428.271
1260	348457.295	4041428.035
1261	348457.819	4041427.866
1262	348458.343	4041427.697
1263	348459.221	4041427.395
1264	348460.099	4041427.094
1265	348460.971	4041426.782
1266	348461.844	4041426.470
1267	348462.619	4041426.180
1268	348462.716	4041426.144
1269	348463.589	4041425.817
1270	348464.451	4041425.476
1271	348464.780	4041425.346
1272	348465.314	4041425.135
1273	348467.029	4041424.422
1274	348467.886	4041424.055
1275	348468.315	4041423.872
1276	348468.743	4041423.689
1277	348469.585	4041423.307
1278	348470.427	4041422.926
1279	348470.848	4041422.728
1280	348472.111	4041422.133
1281	348472.943	4041421.722
1282	348473.775	4041421.311
1283	348474.607	4041420.890

1284	348475.439	4041420.468
1285	348475.847	4041420.248
1286	348476.256	4041420.027
1287	348477.073	4041419.587
1288	348477.889	4041419.140
1289	348478.706	4041418.694
1290	348480.309	4041417.762
1291	348481.111	4041417.291
1292	348481.912	4041416.820
1293	348482.704	4041416.329
1294	348483.495	4041415.838
1295	348485.057	4041414.837
1296	348486.600	4041413.815
1297	348488.132	4041412.763
1298	348489.654	4041411.682
1299	348490.400	4041411.132
1300	348491.146	4041410.581
1301	348491.887	4041410.021
1302	348492.628	4041409.460
1303	348495.530	4041407.138
1304	348498.362	4041404.727
1305	348500.051	4041403.204
1306	348502.663	4041400.805
1307	348504.997	4041398.639
1308	348506.349	4041397.401
1309	348518.323	4041386.413
1310	348527.471	4041378.025
1311	348532.695	4041373.226
1312	348536.619	4041369.637
1313	348543.804	4041363.038
1314	348550.991	4041356.449
1315	348552.947	4041354.650
1316	348553.602	4041354.050
1317	348556.210	4041351.655
1318	348558.172	4041349.860
1319	348559.483	4041348.661
1320	348560.789	4041347.461
1321	348564.052	4041344.461

1322	348567.975	4041340.871
1323	348570.301	4041338.735
1324	348573.199	4041336.072
1325	348577.361	4041332.255
1326	348582.346	4041327.684
1327	348583.648	4041326.484
1328	348588.872	4041321.695
1329	348589.527	4041321.095
1330	348594.094	4041316.903
1331	348595.407	4041315.706
1332	348598.670	4041312.707
1333	348599.321	4041312.107
1334	348600.632	4041310.907
1335	348603.899	4041307.917
1336	348607.818	4041304.318
1337	348611.080	4041301.319
1338	348612.391	4041300.119
1339	348613.693	4041298.929
1340	348615.003	4041297.729
1341	348615.799	4041296.995
1342	348616.305	4041296.530
1343	348617.610	4041295.335
1344	348618.354	4041294.648
1345	348618.916	4041294.130
1346	348620.228	4041292.930
1347	348621.539	4041291.731
1348	348622.840	4041290.541
1349	348624.151	4041289.340
1350	348625.452	4041288.141
1351	348626.764	4041286.941
1352	348628.064	4041285.742
1353	348629.376	4041284.541
1354	348630.677	4041283.342
1355	348632.638	4041281.552
1356	348634.600	4041279.752
1357	348635.946	4041278.512
1358	348637.212	4041277.353
1359	348638.513	4041276.153

1360	348639.824	4041274.953
1361	348641.126	4041273.754
1362	348642.437	4041272.564
1363	348643.747	4041271.364
1364	348645.048	4041270.164
1365	348646.108	4041269.194
1366	348647.661	4041267.765
1367	348648.972	4041266.565
1368	348650.273	4041265.365
1369	348651.584	4041264.175
1370	348652.885	4041262.976
1371	348654.191	4041261.776
1372	348655.497	4041260.576
1373	348656.808	4041259.376
1374	348658.110	4041258.177
1375	348661.378	4041255.187
1376	348663.965	4041252.803
1377	348665.255	4041251.578
1378	348667.156	4041249.698
1379	348668.384	4041248.407
1380	348669.607	4041247.121
1381	348671.977	4041244.462
1382	348673.127	4041243.104
1383	348674.247	4041241.726
1384	348675.356	4041240.328
1385	348676.436	4041238.909
1386	348677.485	4041237.482
1387	348678.514	4041236.024
1388	348679.524	4041234.556
1389	348680.503	4041233.069
1390	348681.461	4041231.572
1391	348682.390	4041230.055
1392	348683.289	4041228.518
1393	348684.167	4041226.971
1394	348685.025	4041225.405
1395	348685.844	4041223.828
1396	348686.642	4041222.243
1397	348687.420	4041220.637

1398	348688.157	4041219.021
1399	348688.876	4041217.385
1400	348689.519	4041215.855
1401	348690.130	4041214.347
1402	348690.231	4041214.095
1403	348690.848	4041212.459
1404	348691.466	4041210.756
1405	348692.044	4041209.072
1406	348692.591	4041207.377
1407	348693.077	4041205.794
1408	348693.567	4041204.130
1409	348694.045	4041202.507
1410	348694.496	4041201.006
1411	348695.010	4041199.269
1412	348695.488	4041197.646
1413	348695.966	4041196.022
1414	348696.454	4041194.408
1415	348697.888	4041189.547
1416	348698.376	4041187.924
1417	348698.599	4041187.163
1418	348699.093	4041185.494
1419	348700.297	4041181.439
1420	348700.775	4041179.816
1421	348701.253	4041178.203
1422	348701.741	4041176.578
1423	348702.219	4041174.955
1424	348702.697	4041173.342
1425	348703.175	4041171.718
1426	348703.662	4041170.094
1427	348704.140	4041168.481
1428	348704.617	4041166.863
1429	348704.882	4041166.015
1430	348705.156	4041165.213
1431	348705.460	4041164.421
1432	348705.774	4041163.638
1433	348706.118	4041162.856
1434	348706.483	4041162.093
1435	348706.878	4041161.340

1436	348707.282	4041160.597
1437	348707.716	4041159.863
1438	348708.161	4041159.140
1439	348708.635	4041158.436
1440	348709.121	4041157.743
1441	348709.635	4041157.069
1442	348710.160	4041156.405
1443	348710.716	4041155.761
1444	348711.281	4041155.127
1445	348711.867	4041154.513
1446	348712.462	4041153.908
1447	348713.088	4041153.334
1448	348713.724	4041152.768
1449	348714.369	4041152.223
1450	348715.035	4041151.698
1451	348715.722	4041151.194
1452	348716.408	4041150.709
1453	348717.124	4041150.233
1454	348717.841	4041149.788
1455	348718.578	4041149.362
1456	348719.325	4041148.956
1457	348720.083	4041148.581
1458	348720.850	4041148.215
1459	348721.628	4041147.879
1460	348722.415	4041147.564
1461	348723.213	4041147.268
1462	348724.010	4041146.992
1463	348724.829	4041146.746
1464	348725.647	4041146.519
1465	348726.466	4041146.323
1466	348727.295	4041146.147
1467	348728.133	4041145.991
1468	348728.964	4041145.659
1469	348729.806	4041145.623
1470	348730.648	4041145.586
1471	348731.492	4041145.550
1472	348732.343	4041145.644
1473	348733.182	4041145.738

1474	348739.912	4041146.491
1475	348740.746	4041146.584
1476	348741.584	4041146.678
1477	348741.862	4041146.709
1478	348742.423	4041146.853
1479	348743.174	4041147.328
1480	348743.976	4041147.632
1481	348744.758	4041147.947
1482	348745.531	4041148.291
1483	348746.294	4041148.665
1484	348747.057	4041149.049
1485	348747.800	4041149.453
1486	348748.523	4041149.888
1487	348749.247	4041150.343
1488	348749.950	4041150.808
1489	348750.644	4041151.303
1490	348751.318	4041151.817
1491	348751.981	4041152.342
1492	348752.635	4041152.888
1493	348753.260	4041153.463
1494	348753.874	4041154.049
1495	348754.479	4041154.644
1496	348755.053	4041155.260
1497	348755.618	4041155.896
1498	348756.163	4041156.552
1499	348756.688	4041157.217
1500	348757.193	4041157.894
1501	348757.678	4041158.590
1502	348758.144	4041159.306
1503	348758.589	4041160.024
1504	348759.014	4041160.760
1505	348759.420	4041161.507
1506	348759.806	4041162.265
1507	348760.161	4041163.032
1508	348760.639	4041164.138
1509	348761.036	4041165.075
1510	348761.474	4041166.012
1511	348761.931	4041166.919

1512	348762.427	4041167.825
1513	348762.954	4041168.701
1514	348763.501	4041169.567
1515	348764.086	4041170.402
1516	348764.693	4041171.228
1517	348765.329	4041172.033
1518	348765.994	4041172.808
1519	348766.690	4041173.564
1520	348767.405	4041174.298
1521	348768.141	4041175.013
1522	348768.906	4041175.697
1523	348769.691	4041176.351
1524	348770.496	4041176.975
1525	348771.330	4041177.579
1526	348772.175	4041178.152
1527	348773.039	4041178.706
1528	348773.923	4041179.219
1529	348774.827	4041179.703
1530	348775.750	4041180.155
1531	348776.683	4041180.578
1532	348777.627	4041180.971
1533	348778.589	4041181.334
1534	348779.562	4041181.657
1535	348780.534	4041181.950
1536	348781.525	4041182.212
1537	348782.528	4041182.435
1538	348783.539	4041182.627
1539	348784.550	4041182.790
1540	348785.561	4041182.913
1541	348786.581	4041183.004
1542	348787.602	4041183.057
1543	348788.633	4041183.079
1544	348789.652	4041183.062
1545	348790.682	4041183.014
1546	348791.702	4041182.936
1547	348792.720	4041182.819
1548	348793.719	4041182.667
1549	348797.202	4041181.939

1550	348800.407	4041180.657
1551	348803.214	4041179.535
1552	348805.852	4041177.711
1553	348806.798	4041177.093
1554	348807.613	4041176.478
1555	348808.409	4041175.822
1556	348809.173	4041175.146
1557	348809.919	4041174.441
1558	348810.633	4041173.715
1559	348811.328	4041172.960
1560	348812.002	4041172.184
1561	348812.645	4041171.380
1562	348813.259	4041170.566
1563	348813.844	4041169.731
1564	348814.407	4041168.867
1565	348814.930	4041167.993
1566	348815.433	4041167.099
1567	348815.896	4041166.186
1568	348816.340	4041165.262
1569	348816.742	4041164.319
1570	348817.116	4041163.367
1571	348817.459	4041162.404
1572	348817.771	4041161.422
1573	348818.044	4041160.439
1574	348818.286	4041159.438
1575	348818.498	4041158.436
1576	348818.671	4041157.425
1577	348818.813	4041156.413
1578	348818.916	4041155.393
1579	348818.988	4041154.372
1580	348819.021	4041153.352
1581	348819.023	4041152.322
1582	348818.996	4041151.302
1583	348818.928	4041150.283
1584	348818.820	4041149.263
1585	348818.693	4041148.244
1586	348818.515	4041147.235
1587	348818.318	4041146.227

1588	348818.070	4041145.238
1589	348817.803	4041144.251
1590	348817.496	4041143.273
1591	348817.159	4041142.305
1592	348816.791	4041141.348
1593	348816.384	4041140.401
1594	348815.957	4041139.475
1595	348815.491	4041138.567
1596	348814.993	4041137.672
1597	348814.467	4041136.786
1598	348813.910	4041135.930
1599	348813.324	4041135.084
1600	348812.718	4041134.268
1601	348812.072	4041133.463
1602	348811.406	4041132.688
1603	348810.721	4041131.933
1604	348810.006	4041131.198
1605	348809.260	4041130.494
1606	348808.495	4041129.809
1607	348807.710	4041129.155
1608	348806.895	4041128.532
1609	348806.070	4041127.928
1610	348805.216	4041127.354
1611	348804.352	4041126.811
1612	348803.459	4041126.297
1613	348802.555	4041125.814
1614	348801.642	4041125.371
1615	348800.709	4041124.948
1616	348799.755	4041124.555
1617	348798.792	4041124.203
1618	348797.830	4041123.879
1619	348796.847	4041123.587
1620	348795.856	4041123.325
1621	348795.303	4041123.201
1622	348793.843	4041122.910
1623	348792.831	4041122.757
1624	348791.820	4041122.635
1625	348791.390	4041122.598

1626	348790.709	4041122.522
1627	348790.019	4041122.438
1628	348789.338	4041122.323
1629	348788.657	4041122.198
1630	348787.986	4041122.043
1631	348787.314	4041121.878
1632	348786.653	4041121.683
1633	348785.992	4041121.478
1634	348785.340	4041121.252
1635	348784.698	4041120.998
1636	348784.056	4041120.732
1637	348783.424	4041120.457
1638	348782.812	4041120.152
1639	348782.199	4041119.826
1640	348781.596	4041119.490
1641	348781.004	4041119.135
1642	348780.421	4041118.769
1643	348779.848	4041118.374
1644	348779.285	4041117.968
1645	348778.742	4041117.552
1646	348778.209	4041117.116
1647	348777.686	4041116.660
1648	348777.172	4041116.194
1649	348776.678	4041115.707
1650	348776.204	4041115.211
1651	348775.731	4041114.704
1652	348775.287	4041114.178
1653	348774.853	4041113.641
1654	348774.428	4041113.094
1655	348774.024	4041112.537
1656	348773.640	4041111.960
1657	348773.276	4041111.382
1658	348772.921	4041110.785
1659	348772.587	4041110.178
1660	348772.263	4041109.570
1661	348771.968	4041108.942
1662	348771.683	4041108.314
1663	348771.428	4041107.676

1664	348771.183	4041107.028
1665	348770.959	4041106.370
1666	348770.753	4041105.711
1667	348770.568	4041105.053
1668	348770.394	4041104.384
1669	348770.248	4041103.705
1670	348770.123	4041103.026
1671	348770.019	4041102.346
1672	348769.986	4041101.493
1673	348769.858	4041100.967
1674	348769.813	4041100.278
1675	348769.788	4041099.588
1676	348769.773	4041098.898
1677	348769.787	4041098.208
1678	348769.822	4041097.533
1679	348769.877	4041096.828
1680	348769.942	4041096.147
1681	348770.037	4041095.456
1682	348770.152	4041094.775
1683	348770.287	4041094.104
1684	348770.432	4041093.423
1685	348770.607	4041092.762
1686	348770.802	4041092.090
1687	348771.007	4041091.439
1688	348771.242	4041090.787
1689	348771.487	4041090.145
1690	348771.753	4041089.503
1691	348772.038	4041088.871
1692	348772.344	4041088.259
1693	348772.669	4041087.646
1694	348772.836	4041087.345
1695	348773.004	4041087.044
1696	348773.360	4041086.451
1697	348773.722	4041085.889
1698	348768.061	4041087.306
1699	348763.723	4041087.507
1700	348763.236	4041088.731
1701	348762.896	4041089.671

1702	348762.586	4041090.621
1703	348762.306	4041091.571
1704	348762.046	4041092.541
1705	348761.816	4041093.511
1706	348761.616	4041094.491
1707	348761.446	4041095.481
1708	348761.306	4041096.471
1709	348761.196	4041097.461
1710	348761.153	4041097.941
1711	348761.106	4041098.461
1712	348761.056	4041099.461
1713	348761.026	4041100.461
1714	348761.036	4041101.461
1715	348761.066	4041102.451
1716	348761.126	4041103.451
1717	348761.216	4041104.451
1718	348761.336	4041105.441
1719	348761.486	4041106.431
1720	348761.666	4041107.411
1721	348761.866	4041108.391
1722	348762.106	4041109.361
1723	348762.366	4041110.331
1724	348762.656	4041111.281
1725	348762.976	4041112.231
1726	348763.326	4041113.171
1727	348763.696	4041114.101
1728	348764.096	4041115.011
1729	348764.516	4041115.921
1730	348764.976	4041116.811
1731	348765.456	4041117.691
1732	348765.956	4041118.551
1733	348766.486	4041119.401
1734	348767.036	4041120.231
1735	348767.616	4041121.051
1736	348768.049	4041121.629
1737	348768.216	4041121.851
1738	348768.836	4041122.631
1739	348769.486	4041123.391

1740	348770.156	4041124.131
1741	348770.846	4041124.861
1742	348771.556	4041125.561
1743	348772.286	4041126.241
1744	348773.036	4041126.901
1745	348773.806	4041127.541
1746	348774.586	4041128.161
1747	348775.396	4041128.751
1748	348776.216	4041129.321
1749	348777.056	4041129.861
1750	348777.906	4041130.381
1751	348778.776	4041130.881
1752	348779.656	4041131.351
1753	348780.556	4041131.791
1754	348781.466	4041132.211
1755	348782.386	4041132.601
1756	348783.316	4041132.961
1757	348784.256	4041133.301
1758	348785.206	4041133.611
1759	348786.166	4041133.891
1760	348787.136	4041134.141
1761	348788.106	4041134.371
1762	348789.086	4041134.561
1763	348790.076	4041134.731
1764	348791.066	4041134.871
1765	348792.996	4041135.091
1766	348793.646	4041135.201
1767	348794.306	4041135.331
1768	348794.956	4041135.481
1769	348795.596	4041135.651
1770	348796.236	4041135.841
1771	348796.866	4041136.061
1772	348797.486	4041136.301
1773	348798.096	4041136.551
1774	348798.706	4041136.831
1775	348799.306	4041137.131
1776	348799.886	4041137.451
1777	348801.026	4041138.141

1778	348801.576	4041138.521
1779	348802.106	4041138.911
1780	348802.636	4041139.331
1781	348803.636	4041140.201
1782	348804.116	4041140.661
1783	348804.576	4041141.141
1784	348805.026	4041141.641
1785	348805.456	4041142.151
1786	348805.866	4041142.671
1787	348806.256	4041143.211
1788	348806.636	4041143.761
1789	348806.986	4041144.321
1790	348807.326	4041144.891
1791	348807.646	4041145.481
1792	348807.946	4041146.071
1793	348808.226	4041146.681
1794	348808.476	4041147.291
1795	348808.716	4041147.921
1796	348809.126	4041149.181
1797	348809.296	4041149.831
1798	348809.446	4041150.481
1799	348809.576	4041151.131
1800	348809.676	4041151.791
1801	348809.766	4041152.451
1802	348809.826	4041153.111
1803	348809.866	4041153.781
1804	348809.876	4041154.441
1805	348809.876	4041155.111
1806	348809.846	4041155.771
1807	348809.796	4041156.441
1808	348809.716	4041157.101
1809	348809.658	4041157.527
1810	348809.626	4041157.761
1811	348809.506	4041158.411
1812	348809.366	4041159.071
1813	348809.206	4041159.711
1814	348808.816	4041160.991
1815	348808.709	4041161.278

1816	348808.586	4041161.611
1817	348808.336	4041162.231
1818	348808.066	4041162.841
1819	348807.776	4041163.441
1820	348807.466	4041164.031
1821	348807.146	4041164.611
1822	348806.796	4041165.181
1823	348806.426	4041165.731
1824	348806.036	4041166.271
1825	348805.636	4041166.801
1826	348805.216	4041167.321
1827	348804.776	4041167.821
1828	348804.316	4041168.311
1829	348803.846	4041168.781
1830	348803.366	4041169.231
1831	348802.856	4041169.671
1832	348802.346	4041170.091
1833	348801.816	4041170.491
1834	348801.372	4041170.795
1835	348801.036	4041171.055
1836	348800.477	4041170.868
1837	348800.046	4041170.717
1838	348799.680	4041170.556
1839	348799.320	4041170.426
1840	348798.964	4041170.285
1841	348798.613	4041170.132
1842	348798.267	4041169.969
1843	348797.927	4041169.794
1844	348797.592	4041169.609
1845	348797.281	4041169.425
1846	348796.958	4041169.220
1847	348796.641	4041169.005
1848	348796.331	4041168.781
1849	348796.029	4041168.546
1850	348795.734	4041168.303
1851	348795.693	4041173.446
1852	348794.712	4041173.690
1853	348793.729	4041173.893

1854	348792.753	4041174.038
1855	348791.743	4041174.142
1856	348790.748	4041174.158
1857	348789.746	4041174.118
1858	348788.712	4041174.053
1859	348787.248	4041173.839
1860	348785.792	4041173.560
1861	348784.877	4041173.305
1862	348783.926	4041172.990
1863	348782.976	4041172.639
1864	348782.874	4041172.579
1865	348774.836	4041165.722
1866	348773.726	4041163.771
1867	348771.187	4041158.396
1868	348770.239	4041156.635
1869	348769.205	4041154.924
1870	348768.086	4041153.266
1871	348766.886	4041151.666
1872	348765.608	4041150.128
1873	348764.254	4041148.656
1874	348762.829	4041147.253
1875	348761.336	4041145.923
1876	348759.778	4041144.669
1877	348758.159	4041143.495
1878	348756.484	4041142.402
1879	348754.757	4041141.395
1880	348752.981	4041140.475
1881	348751.162	4041139.645
1882	348749.303	4041138.907
1883	348747.410	4041138.262
1884	348745.487	4041137.713
1885	348743.539	4041137.260
1886	348741.571	4041136.905
1887	348739.588	4041136.649
1888	348737.353	4041136.480
1889	348737.116	4041136.461
1890	348735.966	4041136.401
1891	348734.816	4041136.371

1892	348734.182	4041136.371
1893	348733.666	4041136.371
1894	348732.516	4041136.411
1895	348731.675	4041136.462
1896	348731.366	4041136.481
1897	348730.216	4041136.581
1898	348729.076	4041136.721
1899	348727.936	4041136.891
1900	348726.806	4041137.091
1901	348725.676	4041137.321
1902	348724.556	4041137.581
1903	348723.446	4041137.881
1904	348722.336	4041138.211
1905	348721.246	4041138.571
1906	348720.166	4041138.961
1907	348719.086	4041139.381
1908	348718.036	4041139.831
1909	348716.986	4041140.321
1910	348715.956	4041140.831
1911	348714.936	4041141.371
1912	348713.936	4041141.941
1913	348712.956	4041142.541
1914	348711.986	4041143.161
1915	348711.036	4041143.821
1916	348710.116	4041144.501
1917	348709.206	4041145.201
1918	348708.316	4041145.941
1919	348707.446	4041146.691
1920	348706.606	4041147.481
1921	348705.776	4041148.281
1922	348704.976	4041149.111
1923	348704.162	4041149.936
1924	348702.809	4041151.408
1925	348701.503	4041152.923
1926	348700.246	4041154.479
1927	348699.040	4041156.074
1928	348697.884	4041157.706
1929	348696.782	4041159.375

1930	348695.732	4041161.077
1931	348694.738	4041162.813
1932	348693.799	4041164.578
1933	348692.057	4041168.179
1934	348691.267	4041170.016
1935	348690.546	4041171.881
1936	348689.796	4041174.088
1937	348680.604	4041203.874
1938	348679.943	4041205.762
1939	348679.246	4041207.636
1940	348678.514	4041209.497
1941	348677.746	4041211.344
1942	348676.944	4041213.176
1943	348676.107	4041214.992
1944	348675.235	4041216.793
1945	348674.330	4041218.576
1946	348673.391	4041220.342
1947	348672.419	4041222.090
1948	348671.414	4041223.819
1949	348670.376	4041225.528
1950	348669.306	4041227.218
1951	348668.204	4041228.887
1952	348667.070	4041230.535
1953	348665.906	4041232.161
1954	348664.711	4041233.764
1955	348664.354	4041234.231
1956	348664.122	4041234.504
1957	348663.978	4041234.670
1958	348663.213	4041235.554
1959	348661.518	4041237.453
1960	348659.787	4041239.319
1961	348657.859	4041241.318
1962	348656.056	4041243.114
1963	348655.687	4041243.443
1964	348650.317	4041248.120
1965	348602.038	4041291.834
1966	348595.305	4041291.520
1967	348579.190	4041273.661

1968	348578.732	4041273.168
1969	348578.266	4041272.685
1970	348577.790	4041272.211
1971	348577.305	4041271.746
1972	348576.766	4041271.250
1973	348576.170	4041270.725
1974	348575.610	4041270.252
1975	348574.992	4041269.754
1976	348574.411	4041269.306
1977	348573.822	4041268.871
1978	348573.173	4041268.413
1979	348572.565	4041268.004
1980	348571.948	4041267.608
1981	348571.271	4041267.193
1982	348570.638	4041266.824
1983	348569.944	4041266.439
1984	348569.241	4041266.070
1985	348568.585	4041265.744
1986	348567.866	4041265.406
1987	348567.196	4041265.108
1988	348566.407	4041264.779
1989	348565.610	4041264.469
1990	348564.806	4041264.179
1991	348563.937	4041263.890
1992	348563.060	4041263.624
1993	348562.236	4041263.396
1994	348561.407	4041263.189
1995	348560.513	4041262.989
1996	348559.674	4041262.824
1997	348558.771	4041262.669
1998	348557.925	4041262.547
1999	348557.076	4041262.445
2000	348556.225	4041262.364
2001	348555.311	4041262.300
2002	348554.395	4041262.260
2003	348553.541	4041262.244
2004	348552.686	4041262.249
2005	348551.770	4041262.278

2006	348550.916	4041262.327
2007	348550.003	4041262.402
2008	348549.093	4041262.501
2009	348548.245	4041262.614
2010	348547.401	4041262.749
2011	348546.500	4041262.916
2012	348545.604	4041263.106
2013	348544.772	4041263.305
2014	348543.946	4041263.524
2015	348543.067	4041263.781
2016	348542.252	4041264.042
2017	348541.445	4041264.322
2018	348540.644	4041264.623
2019	348539.795	4041264.966
2020	348538.788	4041265.407
2021	348537.740	4041265.906
2022	348536.710	4041266.440
2023	348535.698	4041267.008
2024	348534.705	4041267.609
2025	348533.733	4041268.242
2026	348532.783	4041268.908
2027	348531.855	4041269.604
2028	348530.950	4041270.331
2029	348530.071	4041271.088
2030	348529.216	4041271.873
2031	348528.432	4041272.643
2032	348527.671	4041273.437
2033	348526.896	4041274.301
2034	348526.150	4041275.189
2035	348525.434	4041276.102
2036	348525.033	4041276.642
2037	348524.608	4041277.239
2038	348524.230	4041277.794
2039	348523.862	4041278.356
2040	348523.505	4041278.925
2041	348523.158	4041279.501
2042	348522.823	4041280.083
2043	348522.471	4041280.725

2044	348522.160	4041281.321
2045	348511.722	4041301.752
2046	348511.478	4041302.215
2047	348511.203	4041302.711
2048	348510.804	4041303.387
2049	348510.359	4041304.087
2050	348509.917	4041304.736
2051	348509.429	4041305.406
2052	348508.918	4041306.059
2053	348508.415	4041306.661
2054	348507.864	4041307.280
2055	348507.322	4041307.849
2056	348506.889	4041308.280
2057	348506.478	4041308.670
2058	348506.058	4041309.051
2059	348505.596	4041309.451
2060	348505.124	4041309.839
2061	348504.677	4041310.189
2062	348504.188	4041310.554
2063	348503.726	4041310.882
2064	348503.220	4041311.225
2065	348502.705	4041311.554
2066	348502.183	4041311.871
2067	348501.691	4041312.153
2068	348501.193	4041312.425
2069	348500.650	4041312.704
2070	348500.140	4041312.952
2071	348499.584	4041313.206
2072	348499.023	4041313.446
2073	348498.496	4041313.656
2074	348497.924	4041313.870
2075	348497.388	4041314.055
2076	348496.848	4041314.229
2077	348496.262	4041314.402
2078	348495.672	4041314.560
2079	348495.121	4041314.694
2080	348494.524	4041314.825
2081	348493.925	4041314.941

2082	348493.366	4041315.035
2083	348492.761	4041315.123
2084	348492.198	4041315.191
2085	348491.590	4041315.250
2086	348490.981	4041315.294
2087	348490.414	4041315.322
2088	348489.673	4041315.339
2089	348488.931	4041315.333
2090	348488.190	4041315.306
2091	348487.450	4041315.257
2092	348486.712	4041315.186
2093	348485.976	4041315.093
2094	348485.243	4041314.978
2095	348484.514	4041314.842
2096	348483.790	4041314.683
2097	348483.070	4041314.504
2098	348482.356	4041314.303
2099	348481.690	4041314.095
2100	348480.989	4041313.854
2101	348480.295	4041313.591
2102	348479.609	4041313.309
2103	348478.932	4041313.006
2104	348478.264	4041312.683
2105	348477.607	4041312.340
2106	348476.959	4041311.979
2107	348476.323	4041311.598
2108	348475.734	4041311.222
2109	348475.121	4041310.805
2110	348474.520	4041310.370
2111	348473.933	4041309.918
2112	348473.359	4041309.448
2113	348472.799	4041308.962
2114	348472.254	4041308.459
2115	348471.724	4041307.940
2116	348471.240	4041307.437
2117	348470.740	4041306.888
2118	348470.258	4041306.325
2119	348469.792	4041305.748

2120	348469.369	4041305.193
2121	348468.988	4041304.661
2122	348468.620	4041304.120
2123	348468.243	4041303.532
2124	348467.905	4041302.972
2125	348467.582	4041302.403
2126	348467.274	4041301.826
2127	348466.962	4041301.201
2128	348448.741	4041262.046
2129	348448.261	4041261.060
2130	348447.720	4041260.035
2131	348447.301	4041259.292
2132	348446.863	4041258.559
2133	348446.408	4041257.837
2134	348445.935	4041257.126
2135	348445.445	4041256.428
2136	348444.939	4041255.741
2137	348444.415	4041255.067
2138	348443.875	4041254.405
2139	348443.320	4041253.758
2140	348442.748	4041253.124
2141	348442.162	4041252.504
2142	348441.560	4041251.898
2143	348440.944	4041251.308
2144	348440.314	4041250.732
2145	348439.670	4041250.172
2146	348439.012	4041249.628
2147	348438.293	4041249.063
2148	348437.609	4041248.553
2149	348436.862	4041248.025
2150	348436.102	4041247.517
2151	348435.328	4041247.029
2152	348434.543	4041246.561
2153	348433.745	4041246.114
2154	348432.936	4041245.688
2155	348327.383	4041192.774
2156	348326.918	4041192.535
2157	348326.421	4041192.265

2158	348325.929	4041191.983
2159	348325.481	4041191.714
2160	348324.856	4041191.317
2161	348324.243	4041190.901
2162	348323.643	4041190.467
2163	348323.090	4041190.042
2164	348322.516	4041189.575
2165	348321.956	4041189.090
2166	348321.410	4041188.590
2167	348320.911	4041188.104
2168	348320.395	4041187.573
2169	348319.895	4041187.026
2170	348319.411	4041186.465
2171	348318.945	4041185.890
2172	348318.521	4041185.337
2173	348318.088	4041184.736
2174	348317.673	4041184.123
2175	348317.277	4041183.497
2176	348316.899	4041182.860
2177	348316.540	4041182.213
2178	348316.220	4041181.593
2179	348315.899	4041180.926
2180	348315.598	4041180.249
2181	348315.317	4041179.564
2182	348315.057	4041178.871
2183	348314.830	4041178.212
2184	348314.610	4041177.505
2185	348314.411	4041176.792
2186	348314.233	4041176.073
2187	348314.077	4041175.349
2188	348313.949	4041174.664
2189	348313.834	4041173.932
2190	348313.741	4041173.198
2191	348313.670	4041172.461
2192	348313.626	4041171.817
2193	348313.598	4041171.172
2194	348312.657	4041137.796
2195	348312.520	4041136.000

2196	348312.323	4041134.429
2197	348312.062	4041132.893
2198	348311.732	4041131.374
2199	348311.337	4041129.876
2200	348310.882	4041128.412
2201	348310.362	4041126.969
2202	348309.774	4041125.537
2203	348309.102	4041124.085
2204	348308.278	4041122.511
2205	348307.385	4041121.000
2206	348306.415	4041119.529
2207	348305.354	4041118.086
2208	348304.248	4041116.733
2209	348303.082	4041115.442
2210	348301.848	4041114.206
2211	348300.549	4041113.028
2212	348299.228	4041111.945
2213	348297.917	4041110.971
2214	348296.538	4041110.042
2215	348295.488	4041109.406
2216	348294.480	4041108.834
2217	348278.955	4041100.382
2218	348278.903	4041100.245
2219	348279.340	4041099.241
2220	348280.044	4041097.430
2221	348280.552	4041096.013
2222	348280.998	4041094.665
2223	348281.434	4041093.225
2224	348281.834	4041091.769
2225	348282.195	4041090.302
2226	348282.518	4041088.833
2227	348282.785	4041087.443
2228	348283.019	4041086.048
2229	348283.230	4041084.563
2230	348283.394	4041083.152
2231	348283.529	4041081.654
2232	348283.626	4041080.147
2233	348283.683	4041078.643

2234	348283.701	4041077.223
2235	348283.684	4041075.800
2236	348282.750	4041039.649
2237	348282.721	4041038.130
2238	348282.658	4041035.642
2239	348282.654	4041035.198
2240	348282.659	4041034.800
2241	348282.680	4041034.153
2242	348282.718	4041033.535
2243	348282.774	4041032.919
2244	348282.846	4041032.309
2245	348282.942	4041031.658
2246	348283.065	4041030.967
2247	348283.210	4041030.280
2248	348283.364	4041029.646
2249	348283.537	4041029.017
2250	348283.746	4041028.340
2251	348283.956	4041027.723
2252	348284.186	4041027.112
2253	348284.453	4041026.462
2254	348284.737	4041025.825
2255	348285.045	4041025.193
2256	348285.345	4041024.620
2257	348285.690	4041024.008
2258	348286.052	4041023.411
2259	348286.431	4041022.827
2260	348286.829	4041022.254
2261	348287.248	4041021.690
2262	348287.650	4041021.183
2263	348288.103	4041020.645
2264	348288.568	4041020.126
2265	348289.050	4041019.623
2266	348289.548	4041019.134
2267	348290.060	4041018.661
2268	348290.621	4041018.176
2269	348290.881	4041017.961
2270	348291.224	4041017.689
2271	348291.523	4041017.461

2272	348291.875	4041017.202
2273	348292.182	4041016.984
2274	348292.539	4041016.741
2275	348292.895	4041016.508
2276	348293.290	4041016.262
2277	348300.052	4041012.150
2278	348300.060	4041012.161
2279	348388.255	4040958.534
2280	348389.703	4040957.582
2281	348390.935	4040956.674
2282	348392.117	4040955.752
2283	348393.272	4040954.749
2284	348394.369	4040953.743
2285	348395.753	4040952.333
2286	348397.061	4040950.854
2287	348398.292	4040949.307
2288	348399.155	4040948.096
2289	348399.700	4040947.287
2290	348412.126	4040928.156
2291	348412.292	4040927.916
2292	348412.961	4040927.175
2293	348413.764	4040926.582
2294	348414.669	4040926.160
2295	348415.639	4040925.926
2296	348416.637	4040925.889
2297	348417.622	4040926.052
2298	348418.555	4040926.406
2299	348419.399	4040926.939
2300	348420.121	4040927.629
2301	348420.515	4040928.089
2302	348272.462	4041114.732
2303	348273.632	4041114.564
2304	348287.255	4041121.979
2305	348287.771	4041122.270
2306	348287.831	4041122.305
2307	348288.338	4041122.613
2308	348288.367	4041122.632
2309	348288.806	4041122.917

2310	348288.979	4041123.034
2311	348289.265	4041123.233
2312	348289.576	4041123.458
2313	348289.715	4041123.562
2314	348290.156	4041123.904
2315	348290.184	4041123.925
2316	348290.614	4041124.280
2317	348290.721	4041124.370
2318	348291.035	4041124.646
2319	348291.242	4041124.833
2320	348291.471	4041125.048
2321	348291.771	4041125.339
2322	348292.089	4041125.662
2323	348292.281	4041125.864
2324	348292.680	4041126.302
2325	348292.772	4041126.407
2326	348293.243	4041126.968
2327	348293.693	4041127.545
2328	348293.776	4041127.657
2329	348294.101	4041128.110
2330	348294.279	4041128.369
2331	348294.490	4041128.689
2332	348294.528	4041128.748
2333	348294.768	4041129.132
2334	348294.876	4041129.311
2335	348295.205	4041129.886
2336	348295.239	4041129.947
2337	348295.579	4041130.595
2338	348295.610	4041130.658
2339	348295.777	4041131.003
2340	348295.980	4041131.447
2341	348296.172	4041131.895
2342	348296.315	4041132.251
2343	348296.353	4041132.348
2344	348296.511	4041132.773
2345	348296.615	4041133.069
2346	348296.671	4041133.234
2347	348296.819	4041133.699

2348	348296.879	4041133.900
2349	348296.947	4041134.134
2350	348297.073	4041134.606
2351	348297.107	4041134.741
2352	348297.188	4041135.080
2353	348297.291	4041135.557
2354	348297.298	4041135.591
2355	348297.376	4041136.002
2356	348297.452	4041136.449
2357	348297.457	4041136.484
2358	348297.526	4041136.967
2359	348297.568	4041137.313
2360	348297.583	4041137.451
2361	348297.625	4041137.903
2362	348297.644	4041138.146
2363	348297.661	4041138.424
2364	348297.684	4041138.947
2365	348298.603	4041171.551
2366	348298.632	4041172.318
2367	348298.638	4041172.458
2368	348298.685	4041173.224
2369	348298.695	4041173.364
2370	348298.758	4041174.128
2371	348298.779	4041174.338
2372	348298.853	4041175.030
2373	348298.878	4041175.240
2374	348298.967	4041175.929
2375	348299.007	4041176.208
2376	348299.102	4041176.826
2377	348299.160	4041177.174
2378	348299.258	4041177.720
2379	348299.323	4041178.066
2380	348299.433	4041178.610
2381	348299.507	4041178.955
2382	348299.613	4041179.427
2383	348299.711	4041179.840
2384	348299.793	4041180.173
2385	348299.934	4041180.718

2386	348299.969	4041180.849
2387	348300.176	4041181.588
2388	348300.197	4041181.659
2389	348300.397	4041182.322
2390	348300.482	4041182.593
2391	348300.632	4041183.053
2392	348300.768	4041183.454
2393	348300.882	4041183.779
2394	348301.073	4041184.308
2395	348301.145	4041184.500
2396	348301.396	4041185.151
2397	348301.423	4041185.219
2398	348301.659	4041185.797
2399	348301.796	4041186.122
2400	348301.960	4041186.503
2401	348302.161	4041186.952
2402	348302.275	4041187.202
2403	348302.575	4041187.837
2404	348302.604	4041187.896
2405	348302.946	4041188.583
2406	348302.979	4041188.648
2407	348303.301	4041189.263
2408	348303.435	4041189.512
2409	348303.669	4041189.937
2410	348303.911	4041190.365
2411	348304.014	4041190.543
2412	348304.372	4041191.146
2413	348304.407	4041191.203
2414	348304.812	4041191.855
2415	348304.888	4041191.975
2416	348305.229	4041192.499
2417	348305.424	4041192.791
2418	348305.619	4041193.077
2419	348305.940	4041193.537
2420	348306.060	4041193.705
2421	348306.472	4041194.271
2422	348306.512	4041194.325
2423	348306.977	4041194.936

2424	348307.064	4041195.048
2425	348307.453	4041195.538
2426	348307.675	4041195.811
2427	348307.941	4041196.131
2428	348308.258	4041196.505
2429	348308.439	4041196.714
2430	348308.904	4041197.237
2431	348308.949	4041197.288
2432	348309.422	4041197.800
2433	348309.567	4041197.954
2434	348309.953	4041198.355
2435	348310.199	4041198.605
2436	348310.494	4041198.899
2437	348310.895	4041199.289
2438	348311.045	4041199.433
2439	348311.556	4041199.909
2440	348312.022	4041200.329
2441	348312.285	4041200.561
2442	348312.547	4041200.788
2443	348312.975	4041201.149
2444	348313.081	4041201.238
2445	348313.568	4041201.634
2446	348313.732	4041201.766
2447	348314.061	4041202.023
2448	348314.505	4041202.363
2449	348314.616	4041202.446
2450	348315.121	4041202.819
2451	348315.235	4041202.901
2452	348315.690	4041203.223
2453	348316.035	4041203.461
2454	348316.208	4041203.578
2455	348316.789	4041203.964
2456	348317.377	4041204.339
2457	348317.734	4041204.559
2458	348317.912	4041204.667
2459	348318.452	4041204.988
2460	348318.694	4041205.127
2461	348319.058	4041205.334

2462	348319.609	4041205.636
2463	348319.670	4041205.669
2464	348320.226	4041205.962
2465	348320.599	4041206.152
2466	348406.748	4041249.338
2467	348425.996	4041258.987
2468	348426.027	4041259.003
2469	348426.429	4041259.211
2470	348426.644	4041259.327
2471	348426.827	4041259.428
2472	348427.279	4041259.690
2473	348427.517	4041259.835
2474	348427.900	4041260.076
2475	348428.191	4041260.268
2476	348428.507	4041260.485
2477	348428.847	4041260.729
2478	348429.126	4041260.937
2479	348429.511	4041261.236
2480	348429.701	4041261.390
2481	348430.127	4041261.749
2482	348430.258	4041261.863
2483	348430.747	4041262.309
2484	348430.798	4041262.357
2485	348431.320	4041262.870
2486	348431.344	4041262.895
2487	348431.845	4041263.428
2488	348431.892	4041263.479
2489	348432.327	4041263.978
2490	348432.767	4041264.519
2491	348432.788	4041264.546
2492	348433.166	4041265.046
2493	348433.228	4041265.131
2494	348433.549	4041265.587
2495	348433.646	4041265.731
2496	348433.932	4041266.169
2497	348434.042	4041266.346
2498	348434.276	4041266.734
2499	348434.416	4041266.975

2500	348434.602	4041267.310
2501	348434.798	4041267.679
2502	348434.924	4041267.927
2503	348435.152	4041268.398
2504	348435.167	4041268.430
2505	348453.212	4041307.214
2506	348453.451	4041307.718
2507	348453.512	4041307.844
2508	348453.823	4041308.469
2509	348453.951	4041308.717
2510	348454.211	4041309.212
2511	348454.377	4041309.518
2512	348454.613	4041309.946
2513	348454.821	4041310.310
2514	348455.032	4041310.672
2515	348455.283	4041311.091
2516	348455.465	4041311.389
2517	348455.800	4041311.920
2518	348455.913	4041312.096
2519	348456.298	4041312.679
2520	348456.376	4041312.794
2521	348456.813	4041313.426
2522	348456.854	4041313.483
2523	348457.345	4041314.161
2524	348457.809	4041314.773
2525	348457.851	4041314.828
2526	348458.327	4041315.431
2527	348458.371	4041315.485
2528	348458.815	4041316.024
2529	348458.904	4041316.131
2530	348459.313	4041316.608
2531	348459.451	4041316.766
2532	348459.823	4041317.182
2533	348460.011	4041317.389
2534	348460.344	4041317.747
2535	348460.584	4041318.000
2536	348460.924	4041318.351
2537	348461.170	4041318.599

2538	348461.467	4041318.894
2539	348461.768	4041319.185
2540	348462.020	4041319.426
2541	348462.378	4041319.759
2542	348462.584	4041319.948
2543	348463.000	4041320.320
2544	348463.157	4041320.459
2545	348463.633	4041320.868
2546	348463.794	4041321.003
2547	348464.278	4041321.403
2548	348464.387	4041321.491
2549	348464.934	4041321.924
2550	348465.045	4041322.009
2551	348465.601	4041322.431
2552	348465.657	4041322.472
2553	348466.278	4041322.924
2554	348466.908	4041323.363
2555	348466.966	4041323.402
2556	348467.605	4041323.828
2557	348467.663	4041323.867
2558	348468.251	4041324.242
2559	348468.370	4041324.316
2560	348468.906	4041324.643
2561	348469.086	4041324.751
2562	348469.568	4041325.032
2563	348469.811	4041325.170
2564	348470.238	4041325.408
2565	348470.545	4041325.574
2566	348470.977	4041325.803
2567	348471.287	4041325.963
2568	348471.661	4041326.152
2569	348472.037	4041326.336
2570	348472.351	4041326.487
2571	348472.794	4041326.694
2572	348473.048	4041326.809
2573	348473.495	4041327.007
2574	348473.752	4041327.118
2575	348474.267	4041327.334

2576	348474.525	4041327.439
2577	348475.045	4041327.644
2578	348475.240	4041327.719
2579	348475.829	4041327.938
2580	348475.960	4041327.986
2581	348476.619	4041328.216
2582	348476.752	4041328.260
2583	348477.415	4041328.477
2584	348477.482	4041328.498
2585	348478.216	4041328.721
2586	348478.619	4041328.837
2587	348479.360	4041329.038
2588	348479.698	4041329.125
2589	348480.444	4041329.306
2590	348480.785	4041329.383
2591	348481.536	4041329.543
2592	348481.947	4041329.624
2593	348482.633	4041329.749
2594	348483.115	4041329.830
2595	348483.805	4041329.935
2596	348484.220	4041329.992
2597	348484.913	4041330.078
2598	348485.399	4041330.131
2599	348486.024	4041330.190
2600	348486.511	4041330.229
2601	348487.208	4041330.275
2602	348487.626	4041330.296
2603	348488.324	4041330.323
2604	348488.742	4041330.333
2605	348489.510	4041330.339
2606	348489.859	4041330.337
2607	348490.627	4041330.323
2608	348491.046	4041330.309
2609	348491.813	4041330.271
2610	348492.231	4041330.245
2611	348492.996	4041330.184
2612	348493.344	4041330.152
2613	348494.107	4041330.071

2614	348494.454	4041330.029
2615	348495.215	4041329.926
2616	348495.629	4041329.864
2617	348496.318	4041329.750
2618	348496.730	4041329.677
2619	348497.415	4041329.544
2620	348497.894	4041329.444
2621	348498.575	4041329.291
2622	348498.982	4041329.194
2623	348499.659	4041329.022
2624	348500.130	4041328.895
2625	348500.735	4041328.723
2626	348501.269	4041328.562
2627	348501.802	4041328.394
2628	348502.332	4041328.218
2629	348502.859	4041328.035
2630	348503.450	4041327.820
2631	348503.972	4041327.621
2632	348504.491	4041327.415
2633	348505.007	4041327.202
2634	348505.584	4041326.954
2635	348506.094	4041326.725
2636	348506.600	4041326.490
2637	348507.103	4041326.247
2638	348507.665	4041325.966
2639	348508.099	4041325.741
2640	348508.652	4041325.444
2641	348509.080	4041325.208
2642	348509.625	4041324.895
2643	348510.046	4041324.647
2644	348510.641	4041324.283
2645	348511.054	4041324.022
2646	348511.639	4041323.640
2647	348511.986	4041323.406
2648	348512.560	4041323.008
2649	348512.957	4041322.724
2650	348513.351	4041322.435
2651	348513.686	4041322.183

2652	348514.073	4041321.885
2653	348514.402	4041321.626
2654	348514.782	4041321.319
2655	348515.159	4041321.007
2656	348515.478	4041320.737
2657	348515.848	4041320.417
2658	348516.161	4041320.139
2659	348516.523	4041319.811
2660	348516.881	4041319.479
2661	348517.185	4041319.190
2662	348517.535	4041318.849
2663	348517.832	4041318.554
2664	348518.224	4041318.155
2665	348518.465	4041317.904
2666	348518.894	4041317.445
2667	348519.130	4041317.187
2668	348519.502	4041316.771
2669	348519.731	4041316.508
2670	348520.139	4041316.029
2671	348520.317	4041315.815
2672	348520.713	4041315.327
2673	348520.887	4041315.109
2674	348521.272	4041314.612
2675	348521.441	4041314.390
2676	348521.815	4041313.885
2677	348521.978	4041313.658
2678	348522.340	4041313.145
2679	348522.499	4041312.915
2680	348522.888	4041312.335
2681	348523.003	4041312.160
2682	348523.452	4041311.453
2683	348523.526	4041311.335
2684	348523.958	4041310.617
2685	348524.028	4041310.497
2686	348524.477	4041309.708
2687	348524.939	4041308.847
2688	348535.517	4041288.145
2689	348535.695	4041287.805

2690	348535.728	4041287.743
2691	348535.914	4041287.407
2692	348535.948	4041287.346
2693	348536.142	4041287.015
2694	348536.195	4041286.925
2695	348536.434	4041286.539
2696	348536.604	4041286.275
2697	348536.700	4041286.129
2698	348536.957	4041285.755
2699	348537.098	4041285.556
2700	348537.242	4041285.358
2701	348537.537	4041284.969
2702	348537.623	4041284.859
2703	348537.842	4041284.587
2704	348538.133	4041284.239
2705	348538.409	4041283.924
2706	348538.667	4041283.640
2707	348539.004	4041283.286
2708	348539.249	4041283.038
2709	348539.626	4041282.674
2710	348539.831	4041282.484
2711	348540.274	4041282.091
2712	348540.460	4041281.932
2713	348540.948	4041281.536
2714	348541.085	4041281.428
2715	348541.644	4041281.011
2716	348541.730	4041280.950
2717	348542.363	4041280.517
2718	348542.393	4041280.498
2719	348543.103	4041280.055
2720	348543.801	4041279.658
2721	348543.863	4041279.625
2722	348544.514	4041279.290
2723	348544.640	4041279.229
2724	348545.242	4041278.951
2725	348545.434	4041278.867
2726	348545.982	4041278.641
2727	348546.243	4041278.540

2728	348546.768	4041278.350
2729	348547.065	4041278.249
2730	348547.531	4041278.102
2731	348547.899	4041277.994
2732	348548.338	4041277.876
2733	348548.778	4041277.768
2734	348548.846	4041277.752
2735	348549.358	4041277.641
2736	348549.632	4041277.588
2737	348549.872	4041277.544
2738	348550.182	4041277.492
2739	348550.389	4041277.461
2740	348550.769	4041277.408
2741	348550.908	4041277.390
2742	348551.324	4041277.344
2743	348551.428	4041277.334
2744	348551.915	4041277.293
2745	348551.950	4041277.291
2746	348552.472	4041277.262
2747	348552.996	4041277.246
2748	348553.066	4041277.245
2749	348553.519	4041277.244
2750	348553.624	4041277.246
2751	348554.043	4041277.256
2752	348554.217	4041277.263
2753	348554.565	4041277.282
2754	348554.809	4041277.298
2755	348555.087	4041277.321
2756	348555.365	4041277.348
2757	348555.608	4041277.374
2758	348555.920	4041277.412
2759	348556.127	4041277.440
2760	348556.507	4041277.498
2761	348556.645	4041277.520
2762	348557.057	4041277.594
2763	348557.160	4041277.614
2764	348557.638	4041277.714
2765	348557.672	4041277.721

2766	348558.182	4041277.841
2767	348558.216	4041277.850
2768	348558.688	4041277.975
2769	348558.789	4041278.003
2770	348559.190	4041278.122
2771	348559.357	4041278.174
2772	348559.656	4041278.271
2773	348559.887	4041278.350
2774	348560.150	4041278.443
2775	348560.444	4041278.552
2776	348560.640	4041278.628
2777	348560.963	4041278.758
2778	348561.124	4041278.826
2779	348561.508	4041278.993
2780	348561.604	4041279.036
2781	348562.046	4041279.244
2782	348562.077	4041279.259
2783	348562.545	4041279.494
2784	348562.576	4041279.510
2785	348563.007	4041279.741
2786	348563.068	4041279.775
2787	348563.461	4041280.001
2788	348563.551	4041280.054
2789	348563.909	4041280.272
2790	348564.057	4041280.365
2791	348564.350	4041280.555
2792	348564.524	4041280.671
2793	348564.840	4041280.889
2794	348565.010	4041281.010
2795	348565.292	4041281.217
2796	348565.459	4041281.343
2797	348565.762	4041281.578
2798	348565.925	4041281.709
2799	348566.194	4041281.932
2800	348566.354	4041282.067
2801	348566.617	4041282.297
2802	348566.798	4041282.460
2803	348567.054	4041282.698

2804	348567.155	4041282.794
2805	348567.480	4041283.111
2806	348567.797	4041283.436
2807	348567.869	4041283.512
2808	348568.130	4041283.793
2809	348568.176	4041283.845
2810	348584.019	4041301.402
2811	348583.584	4041308.508
2812	348488.728	4041394.100
2813	348488.079	4041394.681
2814	348487.817	4041394.911
2815	348486.764	4041395.825
2816	348485.699	4041396.725
2817	348485.296	4041397.058
2818	348484.621	4041397.609
2819	348483.941	4041398.154
2820	348483.668	4041398.370
2821	348482.567	4041399.226
2822	348481.455	4041400.067
2823	348481.175	4041400.274
2824	348480.331	4041400.891
2825	348479.764	4041401.298
2826	348479.338	4041401.600
2827	348478.336	4041402.297
2828	348478.192	4041402.395
2829	348477.036	4041403.174
2830	348476.891	4041403.271
2831	348476.016	4041403.843
2832	348475.282	4041404.313
2833	348474.987	4041404.499
2834	348474.396	4041404.868
2835	348473.802	4041405.233
2836	348473.504	4041405.414
2837	348472.606	4041405.951
2838	348471.854	4041406.391
2839	348471.401	4041406.651
2840	348470.947	4041406.910
2841	348470.338	4041407.251

2842	348470.034	4041407.420
2843	348469.115	4041407.920
2844	348468.346	4041408.330
2845	348467.883	4041408.572
2846	348467.418	4041408.812
2847	348466.641	4041409.207
2848	348466.486	4041409.285
2849	348465.548	4041409.748
2850	348465.391	4041409.824
2851	348464.606	4041410.201
2852	348464.291	4041410.350
2853	348463.659	4041410.644
2854	348463.025	4041410.935
2855	348462.707	4041411.078
2856	348461.751	4041411.501
2857	348460.790	4041411.915
2858	348460.469	4041412.050
2859	348459.342	4041412.516
2860	348459.018	4041412.647
2861	348458.209	4041412.968
2862	348458.046	4041413.031
2863	348457.070	4041413.406
2864	348456.907	4041413.467
2865	348456.090	4041413.770
2866	348455.598	4041413.949
2867	348455.106	4041414.124
2868	348454.283	4041414.412
2869	348454.118	4041414.468
2870	348453.127	4041414.802
2871	348451.800	4041415.230
2872	348451.301	4041415.386
2873	348450.468	4041415.640
2874	348450.301	4041415.690
2875	348449.297	4041415.983
2876	348448.962	4041416.079
2877	348447.449	4041416.494
2878	348446.437	4041416.758
2879	348446.099	4041416.843

2880	348445.423	4041417.011
2881	348444.575	4041417.213
2882	348443.556	4041417.447
2883	348443.045	4041417.560
2884	348442.534	4041417.670
2885	348441.510	4041417.882
2886	348440.142	4041418.148
2887	348439.628	4041418.243
2888	348438.769	4041418.395
2889	348437.738	4041418.568
2890	348437.222	4041418.650
2891	348436.705	4041418.730
2892	348435.843	4041418.856
2893	348435.670	4041418.881
2894	348434.634	4041419.021
2895	348434.288	4041419.065
2896	348433.596	4041419.151
2897	348432.731	4041419.250
2898	348431.691	4041419.360
2899	348431.344	4041419.394
2900	348430.650	4041419.458
2901	348429.955	4041419.518
2902	348429.608	4041419.546
2903	348428.565	4041419.623
2904	348428.391	4041419.635
2905	348427.521	4041419.689
2906	348426.825	4041419.727
2907	348426.477	4041419.744
2908	348425.432	4041419.788
2909	348425.258	4041419.794
2910	348423.516	4041419.841
2911	348421.948	4041419.856
2912	348421.599	4041419.856
2913	348420.553	4041419.849
2914	348420.379	4041419.847
2915	348419.508	4041419.832
2916	348418.811	4041419.814
2917	348417.592	4041419.771

2918	348417.069	4041419.747
2919	348416.547	4041419.722
2920	348415.503	4041419.662
2921	348413.669	4041417.780
2922	348420.023	4041344.155
2923	348420.033	4041344.034
2924	348420.086	4041343.304
2925	348420.110	4041342.877
2926	348420.121	4041342.634
2927	348420.144	4041341.902
2928	348420.147	4041341.780
2929	348420.153	4041341.170
2930	348420.150	4041340.682
2931	348420.145	4041340.438
2932	348420.123	4041339.706
2933	348420.118	4041339.584
2934	348420.089	4041339.036
2935	348420.073	4041338.793
2936	348420.037	4041338.306
2937	348420.017	4041338.063
2938	348419.970	4041337.577
2939	348419.944	4041337.334
2940	348419.888	4041336.850
2941	348419.849	4041336.547
2942	348419.790	4041336.124
2943	348419.736	4041335.762
2944	348419.678	4041335.401
2945	348419.616	4041335.040
2946	348419.561	4041334.740
2947	348419.469	4041334.261
2948	348419.420	4041334.022
2949	348419.317	4041333.544
2950	348419.263	4041333.306
2951	348419.151	4041332.832
2952	348419.092	4041332.595
2953	348418.954	4041332.063
2954	348418.922	4041331.946
2955	348418.756	4041331.359

2956	348418.739	4041331.300
2957	348418.544	4041330.658
2958	348418.526	4041330.600
2959	348418.356	4041330.078
2960	348418.278	4041329.846
2961	348418.138	4041329.443
2962	348418.035	4041329.156
2963	348417.929	4041328.870
2964	348417.755	4041328.414
2965	348417.688	4041328.244
2966	348417.481	4041327.735
2967	348417.434	4041327.622
2968	348417.169	4041327.006
2969	348416.918	4041326.450
2970	348416.866	4041326.339
2971	348416.630	4041325.844
2972	348416.523	4041325.625
2973	348416.331	4041325.243
2974	348416.191	4041324.972
2975	348416.020	4041324.648
2976	348415.817	4041324.273
2977	348415.728	4041324.113
2978	348415.457	4041323.635
2979	348415.396	4041323.530
2980	348415.084	4041323.005
2981	348415.053	4041322.953
2982	348414.698	4041322.383
2983	348414.666	4041322.332
2984	348414.333	4041321.820
2985	348414.266	4041321.719
2986	348413.957	4041321.264
2987	348413.818	4041321.064
2988	348413.607	4041320.765
2989	348413.392	4041320.469
2990	348413.211	4041320.224
2991	348412.916	4041319.834
2992	348412.804	4041319.690
2993	348412.464	4041319.258

2994	348412.388	4041319.163
2995	348412.001	4041318.692
2996	348411.961	4041318.645
2997	348411.565	4041318.181
2998	348411.445	4041318.044
2999	348411.120	4041317.679
3000	348410.915	4041317.454
3001	348410.707	4041317.230
3002	348410.371	4041316.876
3003	348410.244	4041316.745
3004	348409.858	4041316.354
3005	348409.771	4041316.268
3006	348409.334	4041315.843
3007	348408.845	4041315.384
3008	348408.755	4041315.302
3009	348408.346	4041314.934
3010	348408.209	4041314.814
3011	348407.840	4041314.495
3012	348407.606	4041314.298
3013	348407.135	4041313.911
3014	348407.040	4041313.834
3015	348406.464	4041313.382
3016	348406.416	4041313.345
3017	348405.879	4041312.943
3018	348405.682	4041312.799
3019	348405.284	4041312.516
3020	348404.933	4041312.272
3021	348404.631	4041312.067
3022	348404.223	4041311.798
3023	348404.018	4041311.666
3024	348403.449	4041311.309
3025	348403.345	4041311.246
3026	348402.716	4041310.872
3027	348402.663	4041310.841
3028	348402.079	4041310.511
3029	348401.865	4041310.394
3030	348401.381	4041310.136
3031	348400.838	4041309.857

3032	348381.549	4041300.188
3033	348314.341	4041266.497
3034	348313.683	4041266.177
3035	348313.462	4041266.073
3036	348313.018	4041265.871
3037	348312.571	4041265.674
3038	348312.346	4041265.578
3039	348311.669	4041265.300
3040	348311.613	4041265.278
3041	348311.043	4041265.058
3042	348310.701	4041264.931
3043	348310.412	4041264.827
3044	348309.779	4041264.609
3045	348309.138	4041264.402
3046	348308.790	4041264.296
3047	348308.496	4041264.209
3048	348307.849	4041264.027
3049	348307.793	4041264.012
3050	348307.200	4041263.858
3051	348306.847	4041263.772
3052	348306.547	4041263.702
3053	348305.891	4041263.558
3054	348305.835	4041263.546
3055	348305.233	4041263.426
3056	348304.876	4041263.360
3057	348304.572	4041263.307
3058	348303.853	4041263.193
3059	348303.184	4041263.100
3060	348302.885	4041263.063
3061	348302.517	4041263.021
3062	348301.915	4041262.960
3063	348301.849	4041262.954
3064	348301.180	4041262.900
3065	348300.881	4041262.880
3066	348300.510	4041262.859
3067	348299.906	4041262.834
3068	348299.840	4041262.831
3069	348299.107	4041262.815

3070	348298.869	4041262.813
3071	348298.436	4041262.814
3072	348297.832	4041262.824
3073	348297.765	4041262.826
3074	348297.094	4041262.851
3075	348296.856	4041262.862
3076	348296.424	4041262.888
3077	348295.822	4041262.933
3078	348295.754	4041262.938
3079	348295.086	4041263.001
3080	348294.850	4041263.027
3081	348294.419	4041263.077
3082	348294.003	4041263.131
3083	348293.753	4041263.166
3084	348293.158	4041263.256
3085	348293.090	4041263.267
3086	348292.368	4041263.393
3087	348292.316	4041263.402
3088	348291.709	4041263.521
3089	348291.478	4041263.569
3090	348291.053	4041263.661
3091	348290.645	4041263.755
3092	348290.419	4041263.777
3093	348289.816	4041263.962
3094	348289.460	4041264.058
3095	348288.993	4041264.189
3096	348288.587	4041264.309
3097	348288.175	4041264.436
3098	348287.662	4041264.603
3099	348287.249	4041264.743
3100	348286.803	4041264.901
3101	348286.331	4041265.076
3102	348286.178	4041265.134
3103	348276.889	4041268.696
3104	348242.414	4041281.945
3105	348241.831	4041281.393
3106	348241.056	4041280.761
3107	348240.232	4041280.195

3108	348239.365	4041279.697
3109	348238.460	4041279.271
3110	348237.524	4041278.921
3111	348236.563	4041278.647
3112	348235.582	4041278.452
3113	348234.589	4041278.338
3114	348233.590	4041278.304
3115	348232.591	4041278.352
3116	348231.370	4041274.835
3117	348229.973	4041270.811
3118	348229.453	4041269.246
3119	348229.118	4041268.186
3120	348228.839	4041267.271
3121	348228.571	4041266.353
3122	348228.266	4041265.267
3123	348227.977	4041264.182
3124	348227.700	4041263.094
3125	348227.437	4041262.003
3126	348227.186	4041260.903
3127	348226.985	4041259.974
3128	348226.758	4041258.869
3129	348226.547	4041257.766
3130	348226.349	4041256.661
3131	348226.164	4041255.554
3132	348225.993	4041254.444
3133	348225.836	4041253.338
3134	348225.671	4041252.055
3135	348225.543	4041250.945
3136	348225.428	4041249.828
3137	348225.327	4041248.710
3138	348225.239	4041247.591
3139	348225.165	4041246.471
3140	348225.105	4041245.350
3141	348225.058	4041244.229
3142	348225.025	4041243.107
3143	348225.006	4041241.984
3144	348225.001	4041240.862
3145	348225.009	4041239.739

3146	348225.030	4041238.617
3147	348225.066	4041237.495
3148	348225.115	4041236.373
3149	348225.178	4041235.252
3150	348225.254	4041234.132
3151	348225.345	4041233.013
3152	348225.448	4041231.895
3153	348225.474	4041231.647
3154	348225.566	4041230.779
3155	348225.697	4041229.664
3156	348225.841	4041228.551
3157	348225.999	4041227.440
3158	348226.171	4041226.330
3159	348226.356	4041225.223
3160	348226.554	4041224.124
3161	348226.800	4041222.853
3162	348227.026	4041221.759
3163	348227.267	4041220.663
3164	348227.520	4041219.575
3165	348227.829	4041218.319
3166	348228.111	4041217.237
3167	348228.407	4041216.154
3168	348228.716	4041215.076
3169	348228.773	4041214.884
3170	348229.038	4041214.000
3171	348229.373	4041212.929
3172	348229.722	4041211.862
3173	348230.083	4041210.799
3174	348230.457	4041209.741
3175	348230.845	4041208.687
3176	348231.245	4041207.638
3177	348231.657	4041206.594
3178	348232.083	4041205.555
3179	348232.521	4041204.522
3180	348232.989	4041203.453
3181	348236.635	4041195.295
3182	348285.258	4041413.807
3183	348239.061	4041302.597

3184	348239.575	4041301.399
3185	348243.363	4041298.188
3186	348243.908	4041297.435
3187	348291.669	4041279.094
3188	348292.359	4041278.849
3189	348293.091	4041278.619
3190	348293.831	4041278.418
3191	348294.544	4041278.252
3192	348295.263	4041278.113
3193	348295.986	4041278.000
3194	348296.748	4041277.910
3195	348297.477	4041277.851
3196	348298.243	4041277.819
3197	348298.975	4041277.815
3198	348299.707	4041277.838
3199	348300.472	4041277.891
3200	348301.235	4041277.973
3201	348301.959	4041278.079
3202	348302.679	4041278.211
3203	348303.428	4041278.377
3204	348303.968	4041278.516
3205	348304.504	4041278.670
3206	348305.036	4041278.839
3207	348305.562	4041279.023
3208	348306.084	4041279.222
3209	348306.599	4041279.434
3210	348307.109	4041279.662
3211	348307.611	4041279.903
3212	348394.147	4041323.283
3213	348394.580	4041323.507
3214	348395.038	4041323.760
3215	348395.459	4041324.006
3216	348395.874	4041324.263
3217	348396.456	4041324.647
3218	348396.996	4041325.030
3219	348397.523	4041325.431
3220	348398.063	4041325.872
3221	348398.588	4041326.331

3222	348399.071	4041326.784
3223	348399.563	4041327.278
3224	348400.015	4041327.762
3225	348400.450	4041328.262
3226	348400.889	4041328.803
3227	348401.289	4041329.331
3228	348401.691	4041329.900
3229	348402.073	4041330.483
3230	348402.435	4041331.080
3231	348402.775	4041331.688
3232	348403.078	4041332.277
3233	348403.377	4041332.907
3234	348403.639	4041333.515
3235	348403.882	4041334.131
3236	348404.115	4041334.788
3237	348404.325	4041335.453
3238	348404.503	4041336.091
3239	348404.660	4041336.734
3240	348404.802	4041337.417
3241	348404.915	4041338.070
3242	348405.010	4041338.760
3243	348405.081	4041339.454
3244	348405.128	4041340.149
3245	348405.150	4041340.846
3246	348405.149	4041341.508
3247	348405.125	4041342.205
3248	348405.079	4041342.866
3249	348398.871	4041414.801
3250	348395.834	4041417.545
3251	348390.834	4041417.518
3252	348385.835	4041417.588
3253	348380.837	4041417.754
3254	348375.844	4041418.018
3255	348370.858	4041418.379
3256	348365.879	4041418.836
3257	348360.909	4041419.390
3258	348355.952	4041420.040
3259	348351.008	4041420.786

3260	348346.079	4041421.628
3261	348341.168	4041422.565
3262	348340.804	4041422.638
3263	348340.887	4041423.071
3264	348339.470	4041423.335
3265	348338.054	4041423.610
3266	348336.641	4041423.894
3267	348335.229	4041424.188
3268	348333.820	4041424.492
3269	348332.413	4041424.805
3270	348331.008	4041425.129
3271	348329.605	4041425.462
3272	348328.205	4041425.805
3273	348326.807	4041426.158
3274	348324.367	4041426.798
3275	348322.976	4041427.178
3276	348321.587	4041427.567
3277	348320.202	4041427.965
3278	348318.819	4041428.374
3279	348317.439	4041428.792
3280	348316.062	4041429.219
3281	348314.688	4041429.656
3282	348313.318	4041430.103
3283	348311.950	4041430.559
3284	348310.585	4041431.025
3285	348309.224	4041431.500
3286	348307.866	4041431.984
3287	348306.512	4041432.478
3288	348305.161	4041432.982
3289	348303.814	4041433.495
3290	348302.470	4041434.017
3291	348300.127	4041434.953
3292	348298.793	4041435.501
3293	348297.464	4041436.058
3294	348293.879	4041434.568

Parcela AN-4.1-4.2-5

Superficie de parcela: 72702.39 m²

Sistema de Referencia: ETRS89 Huso-30

Nombre	Coord. X	Coord. Y
-----	-----	-----
1	348663.276	4041127.665
2	348677.012	4041100.507
3	348677.242	4041100.067
4	348677.469	4041099.660
5	348677.707	4041099.259
6	348677.938	4041098.891
7	348678.195	4041098.503
8	348678.445	4041098.147
9	348678.722	4041097.773
10	348678.989	4041097.430
11	348679.285	4041097.070
12	348679.589	4041096.717
13	348679.882	4041096.396
14	348680.204	4041096.059
15	348680.513	4041095.753
16	348680.852	4041095.434
17	348681.175	4041095.143
18	348681.506	4041094.861
19	348681.868	4041094.568
20	348682.387	4041094.173
21	348682.920	4041093.798
22	348683.467	4041093.442
23	348683.999	4041093.123
24	348684.570	4041092.807
25	348685.152	4041092.513
26	348685.744	4041092.240
27	348686.346	4041091.989
28	348686.957	4041091.760
29	348687.575	4041091.554
30	348688.201	4041091.370
31	348688.833	4041091.210

32	348689.440	4041091.079
33	348690.082	4041090.964
34	348690.728	4041090.873
35	348691.377	4041090.805
36	348692.089	4041090.758
37	348763.723	4041087.507
38	348763.236	4041088.731
39	348762.896	4041089.671
40	348762.586	4041090.621
41	348762.306	4041091.571
42	348762.046	4041092.541
43	348761.816	4041093.511
44	348761.616	4041094.491
45	348761.446	4041095.481
46	348761.306	4041096.471
47	348761.196	4041097.461
48	348761.153	4041097.941
49	348761.106	4041098.461
50	348761.056	4041099.461
51	348761.026	4041100.461
52	348761.036	4041101.461
53	348761.066	4041102.451
54	348761.126	4041103.451
55	348761.216	4041104.451
56	348761.336	4041105.441
57	348761.486	4041106.431
58	348761.666	4041107.411
59	348761.866	4041108.391
60	348762.106	4041109.361
61	348762.366	4041110.331
62	348762.656	4041111.281
63	348762.976	4041112.231
64	348763.326	4041113.171
65	348763.696	4041114.101
66	348764.096	4041115.011
67	348764.516	4041115.921
68	348764.976	4041116.811
69	348765.456	4041117.691

70	348765.956	4041118.551
71	348766.486	4041119.401
72	348767.036	4041120.231
73	348767.616	4041121.051
74	348768.049	4041121.629
75	348768.216	4041121.851
76	348768.836	4041122.631
77	348769.486	4041123.391
78	348770.156	4041124.131
79	348770.846	4041124.861
80	348771.556	4041125.561
81	348772.286	4041126.241
82	348773.036	4041126.901
83	348773.806	4041127.541
84	348774.586	4041128.161
85	348775.396	4041128.751
86	348776.216	4041129.321
87	348777.056	4041129.861
88	348777.906	4041130.381
89	348778.776	4041130.881
90	348779.656	4041131.351
91	348780.556	4041131.791
92	348781.466	4041132.211
93	348782.386	4041132.601
94	348783.316	4041132.961
95	348784.256	4041133.301
96	348785.206	4041133.611
97	348786.166	4041133.891
98	348787.136	4041134.141
99	348788.106	4041134.371
100	348789.086	4041134.561
101	348790.076	4041134.731
102	348791.066	4041134.871
103	348792.996	4041135.091
104	348793.646	4041135.201
105	348794.306	4041135.331
106	348794.956	4041135.481
107	348795.596	4041135.651

108	348796.236	4041135.841
109	348796.866	4041136.061
110	348797.486	4041136.301
111	348798.096	4041136.551
112	348798.706	4041136.831
113	348799.306	4041137.131
114	348799.886	4041137.451
115	348801.026	4041138.141
116	348801.576	4041138.521
117	348802.106	4041138.911
118	348802.636	4041139.331
119	348803.636	4041140.201
120	348804.116	4041140.661
121	348804.576	4041141.141
122	348805.026	4041141.641
123	348805.456	4041142.151
124	348805.866	4041142.671
125	348806.256	4041143.211
126	348806.636	4041143.761
127	348806.986	4041144.321
128	348807.326	4041144.891
129	348807.646	4041145.481
130	348807.946	4041146.071
131	348808.226	4041146.681
132	348808.476	4041147.291
133	348808.716	4041147.921
134	348809.126	4041149.181
135	348809.296	4041149.831
136	348809.446	4041150.481
137	348809.576	4041151.131
138	348809.676	4041151.791
139	348809.766	4041152.451
140	348809.826	4041153.111
141	348809.866	4041153.781
142	348809.876	4041154.441
143	348809.876	4041155.111
144	348809.846	4041155.771
145	348809.796	4041156.441

146	348809.716	4041157.101
147	348809.658	4041157.527
148	348809.626	4041157.761
149	348809.506	4041158.411
150	348809.366	4041159.071
151	348809.206	4041159.711
152	348808.816	4041160.991
153	348808.709	4041161.278
154	348808.586	4041161.611
155	348808.336	4041162.231
156	348808.066	4041162.841
157	348807.776	4041163.441
158	348807.466	4041164.031
159	348807.146	4041164.611
160	348806.796	4041165.181
161	348806.426	4041165.731
162	348806.036	4041166.271
163	348805.636	4041166.801
164	348805.216	4041167.321
165	348804.776	4041167.821
166	348804.316	4041168.311
167	348803.846	4041168.781
168	348803.366	4041169.231
169	348802.856	4041169.671
170	348802.346	4041170.091
171	348801.816	4041170.491
172	348801.372	4041170.795
173	348801.036	4041171.055
174	348800.477	4041170.868
175	348800.046	4041170.717
176	348799.680	4041170.556
177	348799.320	4041170.426
178	348798.964	4041170.285
179	348798.613	4041170.132
180	348798.267	4041169.969
181	348797.927	4041169.794
182	348797.592	4041169.609
183	348797.281	4041169.425

184	348796.958	4041169.220
185	348796.641	4041169.005
186	348796.331	4041168.781
187	348796.029	4041168.546
188	348795.734	4041168.303
189	348795.693	4041173.446
190	348794.712	4041173.690
191	348793.729	4041173.893
192	348792.753	4041174.038
193	348791.743	4041174.142
194	348790.748	4041174.158
195	348789.746	4041174.118
196	348788.712	4041174.053
197	348787.248	4041173.839
198	348785.792	4041173.560
199	348784.877	4041173.305
200	348783.926	4041172.990
201	348782.976	4041172.639
202	348782.874	4041172.579
203	348774.836	4041165.722
204	348773.726	4041163.771
205	348771.187	4041158.396
206	348770.239	4041156.635
207	348769.205	4041154.924
208	348768.086	4041153.266
209	348766.886	4041151.666
210	348765.608	4041150.128
211	348764.254	4041148.656
212	348762.829	4041147.253
213	348761.336	4041145.923
214	348759.778	4041144.669
215	348758.159	4041143.495
216	348756.484	4041142.402
217	348754.757	4041141.395
218	348752.981	4041140.475
219	348751.162	4041139.645
220	348749.303	4041138.907
221	348747.410	4041138.262

222	348745.487	4041137.713
223	348743.539	4041137.260
224	348741.571	4041136.905
225	348739.588	4041136.649
226	348737.353	4041136.480
227	348737.116	4041136.461
228	348735.966	4041136.401
229	348734.816	4041136.371
230	348734.182	4041136.371
231	348733.666	4041136.371
232	348732.516	4041136.411
233	348731.675	4041136.462
234	348731.366	4041136.481
235	348730.216	4041136.581
236	348729.076	4041136.721
237	348727.936	4041136.891
238	348726.806	4041137.091
239	348725.676	4041137.321
240	348724.556	4041137.581
241	348723.446	4041137.881
242	348722.336	4041138.211
243	348721.246	4041138.571
244	348720.166	4041138.961
245	348719.086	4041139.381
246	348718.036	4041139.831
247	348716.986	4041140.321
248	348715.956	4041140.831
249	348714.936	4041141.371
250	348713.936	4041141.941
251	348712.956	4041142.541
252	348711.986	4041143.161
253	348711.036	4041143.821
254	348710.116	4041144.501
255	348709.206	4041145.201
256	348708.316	4041145.941
257	348707.446	4041146.691
258	348706.606	4041147.481
259	348705.776	4041148.281

260	348704.976	4041149.111
261	348704.162	4041149.936
262	348702.809	4041151.408
263	348701.503	4041152.923
264	348700.246	4041154.479
265	348699.040	4041156.074
266	348697.884	4041157.706
267	348696.782	4041159.375
268	348695.732	4041161.077
269	348694.738	4041162.813
270	348693.799	4041164.578
271	348692.057	4041168.179
272	348691.267	4041170.016
273	348690.546	4041171.881
274	348689.796	4041174.088
275	348680.604	4041203.874
276	348679.943	4041205.762
277	348679.246	4041207.636
278	348678.514	4041209.497
279	348677.746	4041211.344
280	348676.944	4041213.176
281	348676.107	4041214.992
282	348675.235	4041216.793
283	348674.330	4041218.576
284	348673.391	4041220.342
285	348672.419	4041222.090
286	348671.414	4041223.819
287	348670.376	4041225.528
288	348669.306	4041227.218
289	348668.204	4041228.887
290	348667.070	4041230.535
291	348665.906	4041232.161
292	348664.711	4041233.764
293	348664.354	4041234.231
294	348664.122	4041234.504
295	348663.978	4041234.670
296	348663.213	4041235.554
297	348661.518	4041237.453

298	348659.787	4041239.319
299	348657.859	4041241.318
300	348656.056	4041243.114
301	348655.687	4041243.443
302	348650.317	4041248.120
303	348602.038	4041291.834
304	348595.305	4041291.520
305	348579.190	4041273.661
306	348578.732	4041273.168
307	348578.266	4041272.685
308	348577.790	4041272.211
309	348577.305	4041271.746
310	348576.766	4041271.250
311	348576.170	4041270.725
312	348575.610	4041270.252
313	348574.992	4041269.754
314	348574.411	4041269.306
315	348573.822	4041268.871
316	348573.173	4041268.413
317	348572.565	4041268.004
318	348571.948	4041267.608
319	348571.271	4041267.193
320	348570.638	4041266.824
321	348569.944	4041266.439
322	348569.241	4041266.070
323	348568.585	4041265.744
324	348567.866	4041265.406
325	348567.196	4041265.108
326	348566.407	4041264.779
327	348565.610	4041264.469
328	348564.806	4041264.179
329	348563.937	4041263.890
330	348563.060	4041263.624
331	348562.236	4041263.396
332	348561.407	4041263.189
333	348560.513	4041262.989
334	348559.674	4041262.824
335	348558.771	4041262.669

336	348557.925	4041262.547
337	348557.076	4041262.445
338	348556.225	4041262.364
339	348555.311	4041262.300
340	348554.395	4041262.260
341	348553.541	4041262.244
342	348552.686	4041262.249
343	348551.770	4041262.278
344	348550.916	4041262.327
345	348550.003	4041262.402
346	348549.093	4041262.501
347	348548.245	4041262.614
348	348547.401	4041262.749
349	348546.500	4041262.916
350	348545.604	4041263.106
351	348544.772	4041263.305
352	348543.946	4041263.524
353	348543.067	4041263.781
354	348542.252	4041264.042
355	348541.445	4041264.322
356	348540.644	4041264.623
357	348539.795	4041264.966
358	348538.788	4041265.407
359	348537.740	4041265.906
360	348536.710	4041266.440
361	348535.698	4041267.008
362	348534.705	4041267.609
363	348533.733	4041268.242
364	348532.783	4041268.908
365	348531.855	4041269.604
366	348530.950	4041270.331
367	348530.071	4041271.088
368	348529.216	4041271.873
369	348528.432	4041272.643
370	348527.671	4041273.437
371	348526.896	4041274.301
372	348526.150	4041275.189
373	348525.434	4041276.102

374	348525.033	4041276.642
375	348524.608	4041277.239
376	348524.230	4041277.794
377	348523.862	4041278.356
378	348523.505	4041278.925
379	348523.158	4041279.501
380	348522.823	4041280.083
381	348522.471	4041280.725
382	348522.160	4041281.321
383	348511.722	4041301.752
384	348511.478	4041302.215
385	348511.203	4041302.711
386	348510.804	4041303.387
387	348510.359	4041304.087
388	348509.917	4041304.736
389	348509.429	4041305.406
390	348508.918	4041306.059
391	348508.415	4041306.661
392	348507.864	4041307.280
393	348507.322	4041307.849
394	348506.889	4041308.280
395	348506.478	4041308.670
396	348506.058	4041309.051
397	348505.596	4041309.451
398	348505.124	4041309.839
399	348504.677	4041310.189
400	348504.188	4041310.554
401	348503.726	4041310.882
402	348503.220	4041311.225
403	348502.705	4041311.554
404	348502.183	4041311.871
405	348501.691	4041312.153
406	348501.193	4041312.425
407	348500.650	4041312.704
408	348500.140	4041312.952
409	348499.584	4041313.206
410	348499.023	4041313.446
411	348498.496	4041313.656

412	348497.924	4041313.870
413	348497.388	4041314.055
414	348496.848	4041314.229
415	348496.262	4041314.402
416	348495.672	4041314.560
417	348495.121	4041314.694
418	348494.524	4041314.825
419	348493.925	4041314.941
420	348493.366	4041315.035
421	348492.761	4041315.123
422	348492.198	4041315.191
423	348491.590	4041315.250
424	348490.981	4041315.294
425	348490.414	4041315.322
426	348489.673	4041315.339
427	348488.931	4041315.333
428	348488.190	4041315.306
429	348487.450	4041315.257
430	348486.712	4041315.186
431	348485.976	4041315.093
432	348485.243	4041314.978
433	348484.514	4041314.842
434	348483.790	4041314.683
435	348483.070	4041314.504
436	348482.356	4041314.303
437	348481.690	4041314.095
438	348480.989	4041313.854
439	348480.295	4041313.591
440	348479.609	4041313.309
441	348478.932	4041313.006
442	348478.264	4041312.683
443	348477.607	4041312.340
444	348476.959	4041311.979
445	348476.323	4041311.598
446	348475.734	4041311.222
447	348475.121	4041310.805
448	348474.520	4041310.370
449	348473.933	4041309.918

450	348473.359	4041309.448
451	348472.799	4041308.962
452	348472.254	4041308.459
453	348471.724	4041307.940
454	348471.240	4041307.437
455	348470.740	4041306.888
456	348470.258	4041306.325
457	348469.792	4041305.748
458	348469.369	4041305.193
459	348468.988	4041304.661
460	348468.620	4041304.120
461	348468.243	4041303.532
462	348467.905	4041302.972
463	348467.582	4041302.403
464	348467.274	4041301.826
465	348466.962	4041301.201
466	348448.741	4041262.046
467	348448.261	4041261.060
468	348447.720	4041260.035
469	348447.301	4041259.292
470	348446.863	4041258.559
471	348446.408	4041257.837
472	348445.935	4041257.126
473	348445.445	4041256.428
474	348444.939	4041255.741
475	348444.415	4041255.067
476	348443.875	4041254.405
477	348443.320	4041253.758
478	348442.748	4041253.124
479	348442.162	4041252.504
480	348441.560	4041251.898
481	348440.944	4041251.308
482	348440.314	4041250.732
483	348439.670	4041250.172
484	348439.012	4041249.628
485	348438.293	4041249.063
486	348437.609	4041248.553
487	348436.862	4041248.025

488	348436.102	4041247.517
489	348435.328	4041247.029
490	348434.543	4041246.561
491	348433.745	4041246.114
492	348432.936	4041245.688
493	348327.383	4041192.774
494	348326.918	4041192.535
495	348326.421	4041192.265
496	348325.929	4041191.983
497	348325.481	4041191.714
498	348324.856	4041191.317
499	348324.243	4041190.901
500	348323.643	4041190.467
501	348323.090	4041190.042
502	348322.516	4041189.575
503	348321.956	4041189.090
504	348321.410	4041188.590
505	348320.911	4041188.104
506	348320.395	4041187.573
507	348319.895	4041187.026
508	348319.411	4041186.465
509	348318.945	4041185.890
510	348318.521	4041185.337
511	348318.088	4041184.736
512	348317.673	4041184.123
513	348317.277	4041183.497
514	348316.899	4041182.860
515	348316.540	4041182.213
516	348316.220	4041181.593
517	348315.899	4041180.926
518	348315.598	4041180.249
519	348315.317	4041179.564
520	348315.057	4041178.871
521	348314.830	4041178.212
522	348314.610	4041177.505
523	348314.411	4041176.792
524	348314.233	4041176.073
525	348314.077	4041175.349

526	348313.949	4041174.664
527	348313.834	4041173.932
528	348313.741	4041173.198
529	348313.670	4041172.461
530	348313.626	4041171.817
531	348313.598	4041171.172
532	348312.657	4041137.796
533	348312.520	4041136.000
534	348312.323	4041134.429
535	348312.062	4041132.893
536	348311.732	4041131.374
537	348311.337	4041129.876
538	348310.882	4041128.412
539	348310.362	4041126.969
540	348309.774	4041125.537
541	348309.102	4041124.085
542	348308.278	4041122.511
543	348307.385	4041121.000
544	348306.415	4041119.529
545	348305.354	4041118.086
546	348304.248	4041116.733
547	348303.082	4041115.442
548	348301.848	4041114.206
549	348300.549	4041113.028
550	348299.228	4041111.945
551	348297.917	4041110.971
552	348296.538	4041110.042
553	348295.488	4041109.406
554	348294.480	4041108.834
555	348278.955	4041100.382
556	348278.903	4041100.245
557	348279.340	4041099.241
558	348280.044	4041097.430
559	348280.552	4041096.013
560	348280.998	4041094.665
561	348281.434	4041093.225
562	348281.834	4041091.769
563	348282.195	4041090.302

564	348282.518	4041088.833
565	348282.785	4041087.443
566	348283.019	4041086.048
567	348283.230	4041084.563
568	348283.394	4041083.152
569	348283.529	4041081.654
570	348283.626	4041080.147
571	348283.683	4041078.643
572	348283.701	4041077.223
573	348283.684	4041075.800
574	348282.750	4041039.649
575	348282.721	4041038.130
576	348282.658	4041035.642
577	348282.654	4041035.198
578	348282.659	4041034.800
579	348282.680	4041034.153
580	348282.718	4041033.535
581	348282.774	4041032.919
582	348282.846	4041032.309
583	348282.942	4041031.658
584	348283.065	4041030.967
585	348283.210	4041030.280
586	348283.364	4041029.646
587	348283.537	4041029.017
588	348283.746	4041028.340
589	348283.956	4041027.723
590	348284.186	4041027.112
591	348284.453	4041026.462
592	348284.737	4041025.825
593	348285.045	4041025.193
594	348285.345	4041024.620
595	348285.690	4041024.008
596	348286.052	4041023.411
597	348286.431	4041022.827
598	348286.829	4041022.254
599	348287.248	4041021.690
600	348287.650	4041021.183
601	348288.103	4041020.645

602	348288.568	4041020.126
603	348289.050	4041019.623
604	348289.548	4041019.134
605	348290.060	4041018.661
606	348290.621	4041018.176
607	348290.881	4041017.961
608	348291.224	4041017.689
609	348291.523	4041017.461
610	348291.875	4041017.202
611	348292.182	4041016.984
612	348292.539	4041016.741
613	348292.895	4041016.508
614	348293.290	4041016.262
615	348300.052	4041012.150
616	348300.060	4041012.161
617	348388.255	4040958.534
618	348389.703	4040957.582
619	348390.935	4040956.674
620	348392.117	4040955.752
621	348393.272	4040954.749
622	348394.369	4040953.743
623	348395.753	4040952.333
624	348397.061	4040950.854
625	348398.292	4040949.307
626	348399.155	4040948.096
627	348399.700	4040947.287
628	348412.126	4040928.156
629	348412.292	4040927.916
630	348412.961	4040927.175
631	348413.764	4040926.582
632	348414.669	4040926.160
633	348415.639	4040925.926
634	348416.637	4040925.889
635	348417.622	4040926.052
636	348418.555	4040926.406
637	348419.399	4040926.939
638	348420.121	4040927.629
639	348420.515	4040928.089

640	348432.251	4040941.794
641	348430.350	4040942.309
642	348424.423	4040950.437
643	348424.445	4040953.530
644	348424.533	4040966.099
645	348424.626	4040967.557
646	348424.985	4040973.175
647	348423.931	4040980.401
648	348421.671	4040987.477
649	348418.507	4040993.499
650	348414.288	4040998.467
651	348408.563	4041001.930
652	348400.879	4041005.844
653	348395.003	4041007.801
654	348390.483	4041008.705
655	348383.402	4041009.457
656	348376.019	4041010.210
657	348374.565	4041010.319
658	348369.992	4041010.662
659	348364.267	4041012.167
660	348358.994	4041014.275
661	348356.432	4041016.834
662	348352.742	4041022.728
663	348352.280	4041023.342
664	348351.710	4041024.230
665	348351.318	4041024.962
666	348349.415	4041028.695
667	348337.296	4041052.466
668	348337.180	4041052.709
669	348337.078	4041052.947
670	348337.015	4041053.114
671	348336.902	4041053.444
672	348336.792	4041053.849
673	348336.711	4041054.261
674	348336.657	4041054.678
675	348336.633	4041055.097
676	348336.636	4041055.506
677	348336.667	4041055.925

678	348336.727	4041056.340
679	348336.815	4041056.751
680	348336.931	4041057.155
681	348337.073	4041057.550
682	348337.243	4041057.934
683	348337.438	4041058.306
684	348337.658	4041058.664
685	348337.901	4041059.005
686	348338.168	4041059.330
687	348338.456	4041059.636
688	348338.764	4041059.921
689	348339.090	4041060.185
690	348339.434	4041060.426
691	348339.794	4041060.643
692	348340.167	4041060.835
693	348340.553	4041061.002
694	348340.949	4041061.141
695	348341.353	4041061.254
696	348341.765	4041061.339
697	348342.170	4041061.394
698	348342.589	4041061.423
699	348343.009	4041061.423
700	348343.428	4041061.395
701	348343.844	4041061.338
702	348344.255	4041061.253
703	348344.660	4041061.141
704	348350.568	4041059.206
705	348377.207	4041050.485
706	348378.492	4041050.083
707	348379.640	4041049.743
708	348380.792	4041049.418
709	348382.094	4041049.073
710	348383.255	4041048.783
711	348384.420	4041048.509
712	348385.443	4041048.282
713	348386.615	4041048.039
714	348387.790	4041047.812
715	348388.821	4041047.627

716	348389.855	4041047.454
717	348391.038	4041047.272
718	348392.223	4041047.107
719	348393.411	4041046.959
720	348394.601	4041046.827
721	348395.644	4041046.725
722	348396.836	4041046.624
723	348397.881	4041046.549
724	348399.076	4041046.479
725	348400.272	4041046.426
726	348401.768	4041046.383
727	348403.264	4041046.367
728	348404.910	4041046.378
729	348406.406	4041046.416
730	348407.901	4041046.481
731	348409.394	4041046.571
732	348411.035	4041046.700
733	348412.525	4041046.845
734	348414.011	4041047.016
735	348415.643	4041047.233
736	348417.122	4041047.458
737	348418.597	4041047.709
738	348420.068	4041047.985
739	348421.534	4041048.288
740	348423.139	4041048.649
741	348424.593	4041049.005
742	348425.606	4041049.269
743	348426.617	4041049.545
744	348427.624	4041049.834
745	348428.627	4041050.134
746	348429.627	4041050.447
747	348430.622	4041050.773
748	348431.473	4041051.061
749	348432.461	4041051.409
750	348454.544	4041059.503
751	348455.507	4041059.874
752	348456.463	4041060.264
753	348457.411	4041060.672

754	348458.436	4041061.137
755	348459.451	4041061.624
756	348460.456	4041062.132
757	348461.450	4041062.662
758	348462.433	4041063.211
759	348463.323	4041063.733
760	348464.283	4041064.322
761	348465.230	4041064.931
762	348466.165	4041065.559
763	348467.086	4041066.207
764	348467.918	4041066.818
765	348468.812	4041067.502
766	348469.692	4041068.205
767	348470.557	4041068.926
768	348471.406	4041069.665
769	348472.241	4041070.421
770	348473.058	4041071.195
771	348473.794	4041071.919
772	348474.580	4041072.726
773	348475.349	4041073.548
774	348476.101	4041074.386
775	348476.775	4041075.168
776	348477.492	4041076.036
777	348478.192	4041076.919
778	348478.872	4041077.816
779	348479.479	4041078.650
780	348480.123	4041079.574
781	348480.748	4041080.511
782	348481.353	4041081.461
783	348481.938	4041082.423
784	348482.503	4041083.397
785	348483.047	4041084.383
786	348483.570	4041085.380
787	348483.722	4041085.686
788	348484.113	4041086.472
789	348484.593	4041087.491
790	348485.051	4041088.520
791	348485.523	4041089.644

792	348485.935	4041090.692
793	348486.357	4041091.837
794	348486.724	4041092.901
795	348487.096	4041094.063
796	348487.442	4041095.233
797	348487.737	4041096.320
798	348488.031	4041097.503
799	348488.279	4041098.602
800	348488.521	4041099.797
801	348488.721	4041100.906
802	348488.897	4041102.018
803	348489.062	4041103.226
804	348489.189	4041104.345
805	348489.301	4041105.560
806	348489.385	4041106.777
807	348489.439	4041107.902
808	348489.468	4041109.027
809	348489.474	4041110.247
810	348489.455	4041111.373
811	348489.407	4041112.592
812	348489.332	4041113.809
813	348489.238	4041114.931
814	348489.110	4041116.145
815	348488.967	4041117.262
816	348488.801	4041118.375
817	348488.595	4041119.578
818	348488.381	4041120.683
819	348488.143	4041121.784
820	348487.883	4041122.879
821	348487.574	4041124.059
822	348487.240	4041125.232
823	348486.907	4041126.308
824	348486.552	4041127.377
825	348486.143	4041128.526
826	348485.742	4041129.578
827	348485.318	4041130.622
828	348470.948	4041163.885
829	348460.067	4041189.069

830	348460.298	4041192.725
831	348460.975	4041194.238
832	348462.171	4041195.393
833	348469.882	4041199.815
834	348482.471	4041207.439
835	348482.782	4041207.615
836	348483.033	4041207.741
837	348483.300	4041207.859
838	348483.572	4041207.965
839	348483.838	4041208.055
840	348484.119	4041208.135
841	348484.392	4041208.200
842	348484.679	4041208.254
843	348484.957	4041208.293
844	348485.237	4041208.320
845	348485.529	4041208.334
846	348485.810	4041208.335
847	348486.101	4041208.322
848	348486.381	4041208.296
849	348486.670	4041208.257
850	348486.947	4041208.206
851	348487.231	4041208.140
852	348487.512	4041208.060
853	348487.778	4041207.971
854	348488.041	4041207.870
855	348488.308	4041207.753
856	348488.560	4041207.628
857	348488.815	4041207.487
858	348489.054	4041207.339
859	348489.296	4041207.175
860	348489.520	4041207.006
861	348489.745	4041206.820
862	348489.961	4041206.623
863	348490.160	4041206.425
864	348490.357	4041206.209
865	348490.537	4041205.993
866	348490.707	4041205.769
867	348490.872	4041205.529

868	348491.059	4041205.225
869	348491.232	4041204.901
870	348510.745	4041165.571
871	348511.885	4041163.345
872	348512.884	4041161.449
873	348514.074	4041159.249
874	348515.291	4041157.065
875	348516.355	4041155.204
876	348517.438	4041153.355
877	348518.356	4041151.822
878	348519.474	4041149.994
879	348520.611	4041148.177
880	348521.768	4041146.372
881	348522.943	4041144.580
882	348523.936	4041143.095
883	348525.145	4041141.325
884	348526.372	4041139.568
885	348527.409	4041138.114
886	348528.670	4041136.380
887	348529.948	4041134.660
888	348531.245	4041132.953
889	348532.339	4041131.541
890	348533.668	4041129.860
891	348535.014	4041128.192
892	348536.378	4041126.538
893	348537.759	4041124.899
894	348538.922	4041123.544
895	348540.334	4041121.931
896	348541.763	4041120.333
897	348542.966	4041119.013
898	348544.425	4041117.443
899	348545.653	4041116.146
900	348547.141	4041114.604
901	348568.429	4041092.851
902	348578.696	4041087.670
903	348585.565	4041085.954
904	348593.723	4041087.455
905	348601.022	4041092.175

906	348608.320	4041103.115
907	348611.970	4041119.417
908	348612.439	4041128.799
909	348612.514	4041136.339
910	348612.938	4041137.864
911	348613.687	4041150.736
912	348615.190	4041157.814
913	348616.478	4041161.032
914	348619.698	4041162.319
915	348628.947	4041160.934
916	348645.289	4041158.061
917	348645.740	4041157.949
918	348646.171	4041157.807
919	348646.591	4041157.635
920	348646.997	4041157.432
921	348647.388	4041157.200
922	348647.760	4041156.939
923	348648.112	4041156.653
924	348648.442	4041156.341
925	348648.763	4041155.990
926	348649.049	4041155.624
927	348649.307	4041155.237
928	348649.541	4041154.823

Parcela AN-2

Superficie de parcela: 15167.86 m²

Sistema de Referencia: ETRS89 Huso-30

Nombre	Coord. X	Coord. Y
-----	-----	-----
1	348394.147	4041323.283
2	348394.580	4041323.507
3	348395.038	4041323.760
4	348395.459	4041324.006
5	348395.874	4041324.263
6	348396.456	4041324.647
7	348396.996	4041325.030
8	348397.523	4041325.431
9	348398.063	4041325.872
10	348398.588	4041326.331
11	348399.071	4041326.784
12	348399.563	4041327.278
13	348400.015	4041327.762
14	348400.450	4041328.262
15	348400.889	4041328.803
16	348401.289	4041329.331
17	348401.691	4041329.900
18	348402.073	4041330.483
19	348402.435	4041331.080
20	348402.775	4041331.688
21	348403.078	4041332.277
22	348403.377	4041332.907
23	348403.639	4041333.515
24	348403.882	4041334.131
25	348404.115	4041334.788
26	348404.325	4041335.453
27	348404.503	4041336.091
28	348404.660	4041336.734
29	348404.802	4041337.417
30	348404.915	4041338.070
31	348405.010	4041338.760

32	348405.081	4041339.454
33	348405.128	4041340.149
34	348405.150	4041340.846
35	348405.149	4041341.508
36	348405.125	4041342.205
37	348405.079	4041342.866
38	348398.871	4041414.801
39	348395.834	4041417.545
40	348394.106	4041417.525
41	348392.378	4041417.516
42	348390.649	4041417.519
43	348389.785	4041417.524
44	348389.353	4041417.528
45	348389.137	4041417.531
46	348388.921	4041417.533
47	348387.193	4041417.559
48	348386.329	4041417.576
49	348385.465	4041417.597
50	348384.601	4041417.620
51	348383.736	4041417.646
52	348382.008	4041417.707
53	348380.280	4041417.779
54	348378.552	4041417.863
55	348376.823	4041417.959
56	348375.095	4041418.066
57	348374.231	4041418.124
58	348373.367	4041418.185
59	348371.639	4041418.316
60	348369.910	4041418.458
61	348368.182	4041418.612
62	348366.471	4041418.776
63	348364.760	4041418.952
64	348363.049	4041419.139
65	348361.338	4041419.338
66	348359.627	4041419.548
67	348357.915	4041419.770
68	348356.204	4041420.004
69	348354.493	4041420.250

70	348352.782	4041420.507
71	348351.071	4041420.776
72	348349.360	4041421.056
73	348347.649	4041421.349
74	348345.937	4041421.653
75	348344.226	4041421.970
76	348342.515	4041422.298
77	348340.804	4041422.638
78	348332.794	4041380.787
79	348287.453	4041378.007
80	348285.258	4041413.807
81	348239.061	4041302.597
82	348239.575	4041301.399
83	348239.876	4041301.229
84	348240.177	4041301.048
85	348240.477	4041300.855
86	348240.778	4041300.649
87	348241.079	4041300.429
88	348241.380	4041300.196
89	348241.680	4041299.946
90	348241.981	4041299.680
91	348242.251	4041299.425
92	348242.522	4041299.154
93	348242.792	4041298.866
94	348243.062	4041298.557
95	348243.274	4041298.303
96	348243.485	4041298.030
97	348243.696	4041297.742
98	348243.908	4041297.435
99	348291.669	4041279.094
100	348292.359	4041278.849
101	348293.091	4041278.619
102	348293.831	4041278.418
103	348294.544	4041278.252
104	348295.263	4041278.113
105	348295.986	4041278.000
106	348296.748	4041277.910
107	348297.477	4041277.851

108	348298.243	4041277.819
109	348298.975	4041277.815
110	348299.707	4041277.838
111	348300.472	4041277.891
112	348301.235	4041277.973
113	348301.959	4041278.079
114	348302.679	4041278.211
115	348303.428	4041278.377
116	348303.968	4041278.516
117	348304.504	4041278.670
118	348305.036	4041278.839
119	348305.562	4041279.023
120	348306.084	4041279.222
121	348306.599	4041279.434
122	348307.109	4041279.662
123	348307.611	4041279.903

Parcela AN3.2-AN3.3-AO-1

Superficie de parcela: 14980.62 m²

Sistema de Referencia: ETRS89 Huso-30

Nombre	Coord. X	Coord. Y
-----	-----	-----
1	348228.773	4041214.884
2	348229.038	4041214.000
3	348229.373	4041212.929
4	348229.722	4041211.862
5	348230.083	4041210.799
6	348230.457	4041209.741
7	348230.845	4041208.687
8	348231.245	4041207.638
9	348231.657	4041206.594
10	348232.083	4041205.555
11	348232.521	4041204.522
12	348232.989	4041203.453
13	348236.635	4041195.295
14	348272.462	4041114.732
15	348273.632	4041114.564
16	348287.255	4041121.979
17	348287.771	4041122.270
18	348287.831	4041122.305
19	348288.338	4041122.613
20	348288.367	4041122.632
21	348288.806	4041122.917
22	348288.979	4041123.034
23	348289.265	4041123.233
24	348289.576	4041123.458
25	348289.715	4041123.562
26	348290.156	4041123.904
27	348290.184	4041123.925
28	348290.614	4041124.280
29	348290.721	4041124.370
30	348291.035	4041124.646
31	348291.242	4041124.833

32	348291.471	4041125.048
33	348291.771	4041125.339
34	348292.089	4041125.662
35	348292.281	4041125.864
36	348292.680	4041126.302
37	348292.772	4041126.407
38	348293.243	4041126.968
39	348293.693	4041127.545
40	348293.776	4041127.657
41	348294.101	4041128.110
42	348294.279	4041128.369
43	348294.490	4041128.689
44	348294.528	4041128.748
45	348294.768	4041129.132
46	348294.876	4041129.311
47	348295.205	4041129.886
48	348295.239	4041129.947
49	348295.579	4041130.595
50	348295.610	4041130.658
51	348295.777	4041131.003
52	348295.980	4041131.447
53	348296.172	4041131.895
54	348296.315	4041132.251
55	348296.353	4041132.348
56	348296.511	4041132.773
57	348296.615	4041133.069
58	348296.671	4041133.234
59	348296.819	4041133.699
60	348296.879	4041133.900
61	348296.947	4041134.134
62	348297.073	4041134.606
63	348297.107	4041134.741
64	348297.188	4041135.080
65	348297.291	4041135.557
66	348297.298	4041135.591
67	348297.376	4041136.002
68	348297.452	4041136.449
69	348297.457	4041136.484

70	348297.526	4041136.967
71	348297.568	4041137.313
72	348297.583	4041137.451
73	348297.625	4041137.903
74	348297.644	4041138.146
75	348297.661	4041138.424
76	348297.684	4041138.947
77	348298.603	4041171.551
78	348298.634	4041172.387
79	348298.689	4041173.293
80	348298.758	4041174.128
81	348298.779	4041174.338
82	348298.853	4041175.030
83	348298.878	4041175.240
84	348298.967	4041175.929
85	348299.007	4041176.208
86	348299.102	4041176.826
87	348299.160	4041177.174
88	348299.258	4041177.720
89	348299.323	4041178.066
90	348299.433	4041178.610
91	348299.507	4041178.955
92	348299.613	4041179.427
93	348299.711	4041179.840
94	348299.793	4041180.173
95	348299.934	4041180.718
96	348299.969	4041180.849
97	348300.176	4041181.588
98	348300.197	4041181.659
99	348300.397	4041182.322
100	348300.482	4041182.593
101	348300.632	4041183.053
102	348300.768	4041183.454
103	348300.882	4041183.779
104	348301.073	4041184.308
105	348301.145	4041184.500
106	348301.396	4041185.151
107	348301.423	4041185.219

108	348301.659	4041185.797
109	348301.796	4041186.122
110	348301.960	4041186.503
111	348302.161	4041186.952
112	348302.275	4041187.202
113	348302.575	4041187.837
114	348302.604	4041187.896
115	348302.946	4041188.583
116	348302.979	4041188.648
117	348303.301	4041189.263
118	348303.435	4041189.512
119	348303.669	4041189.937
120	348303.911	4041190.365
121	348304.014	4041190.543
122	348304.372	4041191.146
123	348304.407	4041191.203
124	348304.812	4041191.855
125	348304.888	4041191.975
126	348305.229	4041192.499
127	348305.424	4041192.791
128	348305.619	4041193.077
129	348305.940	4041193.537
130	348306.060	4041193.705
131	348306.472	4041194.271
132	348306.512	4041194.325
133	348306.977	4041194.936
134	348307.064	4041195.048
135	348307.453	4041195.538
136	348307.675	4041195.811
137	348307.941	4041196.131
138	348308.258	4041196.505
139	348308.439	4041196.714
140	348308.904	4041197.237
141	348308.949	4041197.288
142	348309.422	4041197.800
143	348309.567	4041197.954
144	348309.953	4041198.355
145	348310.199	4041198.605

146	348310.494	4041198.899
147	348310.895	4041199.289
148	348311.045	4041199.433
149	348311.556	4041199.909
150	348312.022	4041200.329
151	348312.285	4041200.561
152	348312.547	4041200.788
153	348312.975	4041201.149
154	348313.081	4041201.238
155	348313.568	4041201.634
156	348313.732	4041201.766
157	348314.061	4041202.023
158	348314.505	4041202.363
159	348314.616	4041202.446
160	348315.121	4041202.819
161	348315.235	4041202.901
162	348315.690	4041203.223
163	348316.035	4041203.461
164	348316.208	4041203.578
165	348316.789	4041203.964
166	348317.377	4041204.339
167	348317.734	4041204.559
168	348317.912	4041204.667
169	348318.452	4041204.988
170	348318.694	4041205.127
171	348319.058	4041205.334
172	348319.609	4041205.636
173	348319.670	4041205.669
174	348320.226	4041205.962
175	348320.599	4041206.152
176	348406.748	4041249.338
177	348381.549	4041300.188
178	348314.341	4041266.497
179	348313.683	4041266.177
180	348313.462	4041266.073
181	348313.018	4041265.871
182	348312.571	4041265.674
183	348312.346	4041265.578

184	348311.669	4041265.300
185	348311.613	4041265.278
186	348311.043	4041265.058
187	348310.701	4041264.931
188	348310.412	4041264.827
189	348309.779	4041264.609
190	348309.138	4041264.402
191	348308.790	4041264.296
192	348308.496	4041264.209
193	348307.849	4041264.027
194	348307.793	4041264.012
195	348307.200	4041263.858
196	348306.847	4041263.772
197	348306.547	4041263.702
198	348305.891	4041263.558
199	348305.835	4041263.546
200	348305.233	4041263.426
201	348304.876	4041263.360
202	348304.572	4041263.307
203	348303.853	4041263.193
204	348303.184	4041263.100
205	348302.885	4041263.063
206	348302.517	4041263.021
207	348301.915	4041262.960
208	348301.849	4041262.954
209	348301.180	4041262.900
210	348300.881	4041262.880
211	348300.510	4041262.859
212	348299.906	4041262.834
213	348299.840	4041262.831
214	348299.107	4041262.815
215	348298.869	4041262.813
216	348298.436	4041262.814
217	348297.832	4041262.824
218	348297.765	4041262.826
219	348297.094	4041262.851
220	348296.856	4041262.862
221	348296.424	4041262.888

222	348295.822	4041262.933
223	348295.754	4041262.938
224	348295.086	4041263.001
225	348294.850	4041263.027
226	348294.419	4041263.077
227	348294.003	4041263.131
228	348293.753	4041263.166
229	348293.158	4041263.256
230	348293.090	4041263.267
231	348292.368	4041263.393
232	348292.316	4041263.402
233	348291.709	4041263.521
234	348291.478	4041263.569
235	348291.053	4041263.661
236	348290.645	4041263.755
237	348290.419	4041263.777
238	348289.816	4041263.962
239	348289.460	4041264.058
240	348288.993	4041264.189
241	348288.587	4041264.309
242	348288.175	4041264.436
243	348287.662	4041264.603
244	348287.249	4041264.743
245	348286.803	4041264.901
246	348286.331	4041265.076
247	348286.178	4041265.134
248	348276.890	4041268.696
249	348242.414	4041281.945
250	348241.831	4041281.393
251	348241.056	4041280.761
252	348240.232	4041280.195
253	348239.365	4041279.697
254	348238.460	4041279.271
255	348237.524	4041278.921
256	348236.563	4041278.647
257	348235.582	4041278.452
258	348234.589	4041278.338
259	348233.590	4041278.304

260	348232.591	4041278.352
261	348231.370	4041274.835
262	348229.973	4041270.811
263	348229.453	4041269.246
264	348229.118	4041268.186
265	348228.839	4041267.271
266	348228.571	4041266.353
267	348228.266	4041265.267
268	348227.977	4041264.182
269	348227.700	4041263.094
270	348227.437	4041262.003
271	348227.186	4041260.903
272	348226.985	4041259.974
273	348226.758	4041258.869
274	348226.547	4041257.766
275	348226.349	4041256.661
276	348226.164	4041255.554
277	348225.993	4041254.444
278	348225.836	4041253.338
279	348225.671	4041252.055
280	348225.543	4041250.945
281	348225.428	4041249.828
282	348225.327	4041248.710
283	348225.239	4041247.591
284	348225.165	4041246.471
285	348225.105	4041245.350
286	348225.058	4041244.229
287	348225.025	4041243.107
288	348225.006	4041241.984
289	348225.001	4041240.862
290	348225.009	4041239.739
291	348225.030	4041238.617
292	348225.066	4041237.495
293	348225.115	4041236.373
294	348225.178	4041235.252
295	348225.254	4041234.132
296	348225.345	4041233.013
297	348225.448	4041231.895

298	348225.474	4041231.647
299	348225.566	4041230.779
300	348225.697	4041229.664
301	348225.841	4041228.551
302	348225.999	4041227.440
303	348226.171	4041226.330
304	348226.356	4041225.223
305	348226.554	4041224.124
306	348226.800	4041222.853
307	348227.026	4041221.759
308	348227.267	4041220.663
309	348227.520	4041219.575
310	348227.829	4041218.319
311	348228.111	4041217.237
312	348228.407	4041216.154
313	348228.716	4041215.076

7 CONCLUSIONES

Por tanto, las parcelas resultantes son:

1. **PARCELA VIARIO**, con una superficie de 45.060,36 m²
2. **PARCELA AN-4.1-4.2-5**, con una superficie de 72.702,39 m²
3. **PARCELA AN-2**, con una superficie de 15.167,86 m²
4. **AGRUPACIÓN PARCELAS AN3.2-AN3.3-AO-1**, con una superficie de 14.980,63 m²

Se acompañan a este expediente de los siguientes planos y anexos:

Plano nº 1. Planta general. Refleja la forma física de las distintas parcelas según el Proyecto de Reparcelación y Estudio de Detalle, así como la realidad vigente.

Plano nº 2. Definición de parcelas. Define geoméricamente la parcela, incluyendo los puntos geoméricos de sus límites y superficie total de la misma.

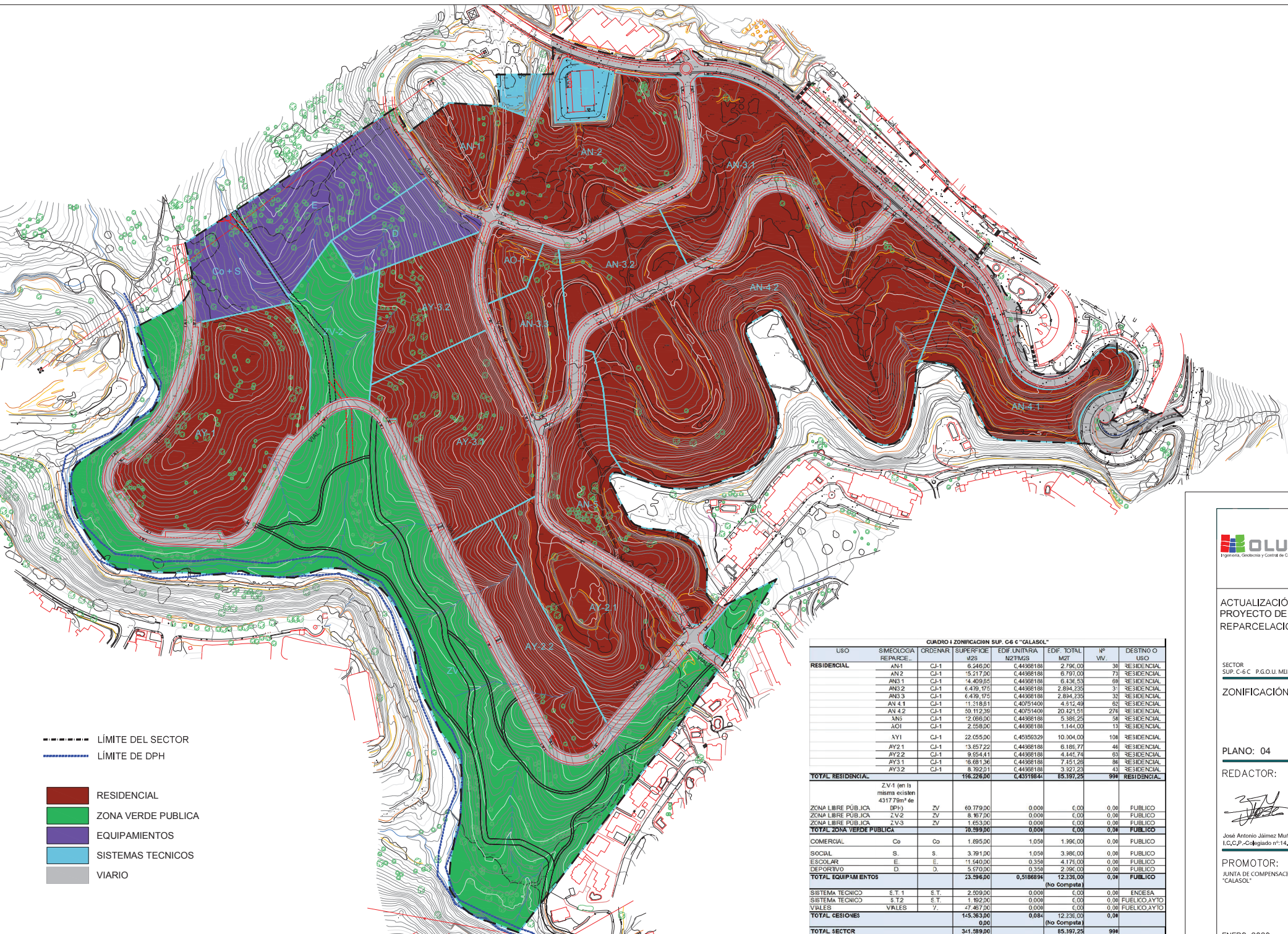
Plano nº 3. Definición de finca red viaria. Define geoméricamente la red viaria resultante, incluyendo listado de puntos geoméricos de sus límites y superficie total.

Anexo nº 1. Ratificación del Proyecto de Reparcelación. Se aporta acuerdo del Pleno del Ayuntamiento de Mijas para la ratificación del Proyecto de Reparcelación del Sector C6C

Anexo nº 2. Aprobación de Estudio de Detalle. Se aporta acuerdo del Pleno del Ayuntamiento de Mijas para la aprobación del Estudio de Detalle.

Anexo nº 3. Nota simple de las parcelas.

Plano nº 1. Planta general



- LÍMITE DEL SECTOR
- LÍMITE DE DPH
- RESIDENCIAL
- ZONA VERDE PUBLICA
- EQUIPAMIENTOS
- SISTEMAS TECNICOS
- VIARIO

CUADRO 4 ZONIFICACIÓN SUP. C-6 c "GALASOL"

USO	SÍMBOLOGIA REPARCEL.	ORDENAR	SUPERFICIE m2s	EDF. UNITARIA m2/m2s	EDF. TOTAL m2	Nº VV	DESTINO O USO
RESIDENCIAL	AN-1	CJ-1	6.246,00	0,44368188	2.796,00	30	RESIDENCIAL
	AN-2	CJ-1	5.217,00	0,44368188	6.791,00	73	RESIDENCIAL
	AN-3	CJ-1	14.409,95	0,44368188	6.436,53	69	RESIDENCIAL
	AN-3.2	CJ-1	6.479,175	0,44368188	2.894,235	311	RESIDENCIAL
	AN-3.3	CJ-1	6.479,175	0,44368188	2.894,235	32	RESIDENCIAL
	AN-4.1	CJ-1	11.318,81	0,40751400	4.312,49	62	RESIDENCIAL
	AN-4.2	CJ-1	50.112,36	0,40751400	20.421,51	276	RESIDENCIAL
	AN-5	CJ-1	12.066,00	0,44368188	5.395,25	59	RESIDENCIAL
	AD-1	CJ-1	2.559,00	0,44368188	1.144,00	13	RESIDENCIAL
	AY-1	CJ-1	22.659,00	0,45369229	10.304,00	109	RESIDENCIAL
	AY-2.1	CJ-1	13.657,22	0,44368188	6.185,77	46	RESIDENCIAL
	AY-2.2	CJ-1	9.554,41	0,44368188	4.145,74	63	RESIDENCIAL
AY-3.1	CJ-1	16.681,36	0,44368188	7.451,28	86	RESIDENCIAL	
AY-3.2	CJ-1	8.792,01	0,44368188	3.927,23	43	RESIDENCIAL	
TOTAL RESIDENCIAL			198.226,00	0,43371984	85.397,25	999	RESIDENCIAL
ZV-1 (en la misma existen 431779m ² de DPH)	ZV						
ZONA LIBRE PÚBLICA ZV-2	ZV		60.779,00	0,0000	0,00	0,00	PÚBLICO
ZONA LIBRE PÚBLICA ZV-3	ZV		8.977,00	0,0000	0,00	0,00	PÚBLICO
ZONA LIBRE PÚBLICA ZV-3	ZV		1.653,00	0,0000	0,00	0,00	PÚBLICO
TOTAL ZONA VERDE PUBLICA			70.599,00	0,0000	0,00	0,00	PÚBLICO
COMERCIAL Co	Co		1.895,00	1,059	1.996,00	0,00	PÚBLICO
SOCIAL S	S		3.791,00	1,059	3.986,00	0,00	PÚBLICO
ESCOLAR E	E		11.540,00	0,359	4.175,00	0,00	PÚBLICO
DEPORTIVO D	D		5.570,00	0,359	2.996,00	0,00	PÚBLICO
TOTAL EQUIPAMIENTOS			23.596,00	0,5186899	12.236,00	0,00	PÚBLICO
SISTEMA TECNICO S.T.1	S.T.		2.509,00	0,0000	0,00	0,00	ENDESA
SISTEMA TECNICO S.T.2	S.T.		1.192,00	0,0000	0,00	0,00	FUELGICO.AYTO
VIALES VIALES	V.		47.467,00	0,0000	0,00	0,00	FUELGICO.AYTO
TOTAL CESIONES			145.363,00	0,0000	12.236,00	0,00	(No Computa)
TOTAL SECTOR			341.088,00	0,43371984	85.397,25	999	



ACTUALIZACIÓN PROYECTO DE REPARCELACIÓN

SECTOR SUP. C-6 c P.G.O.U. MIJAS

ZONIFICACIÓN

PLANO: 04

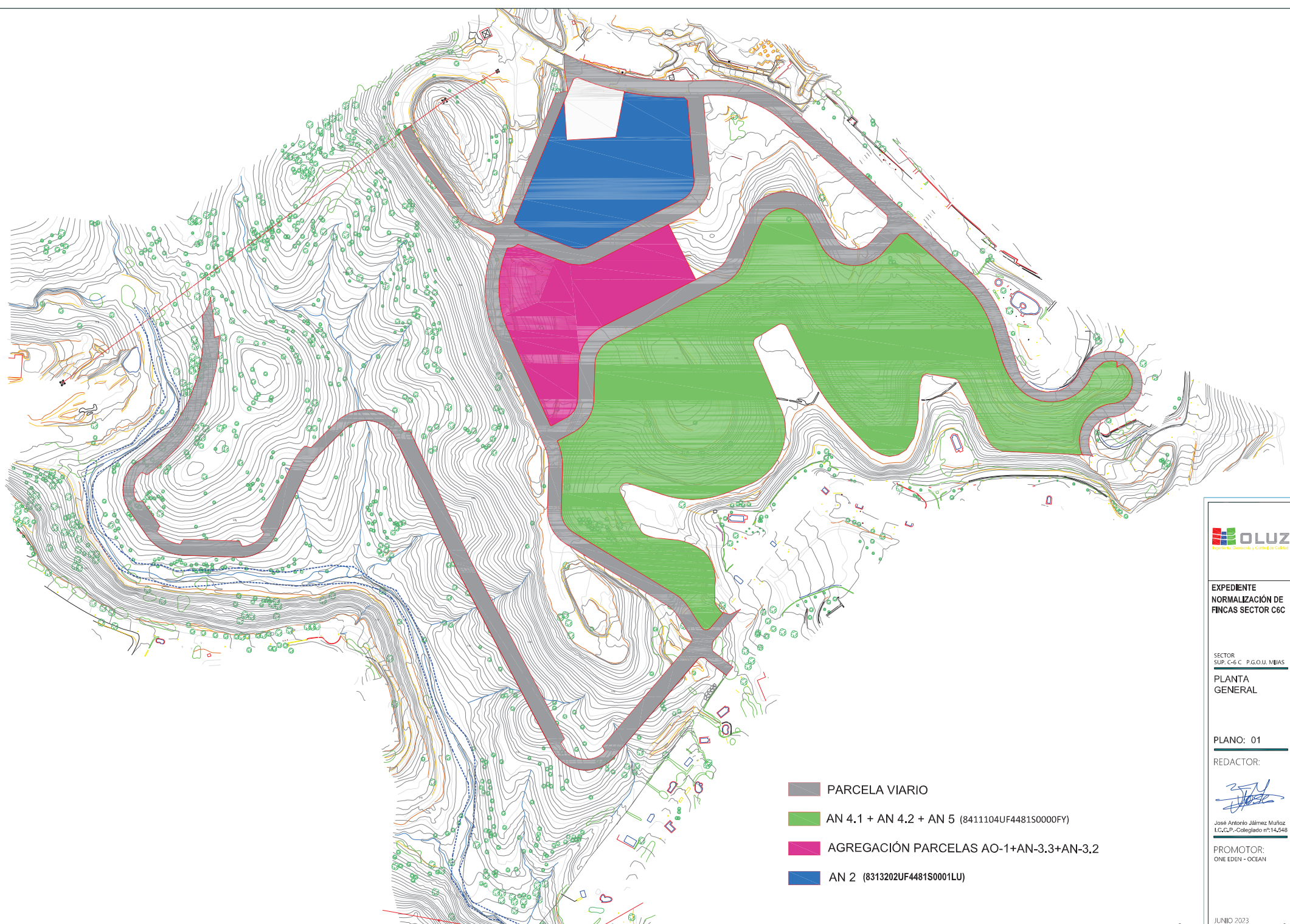
REDACTOR:


[Firma]

José Antonio Jiménez Muñoz
I.C.C.P.-C-03-014548

PROMOTOR:
JUNTA DE COMPENSACIÓN "CALASOL"

ENERO 2020





EXPEDIENTE
NORMALIZACIÓN DE
FINCAS SECTOR C6C

SECTOR
SUP. C-6 C. P.G.O.U. MIJAS

PLANTA
GENERAL

PLANO: 01

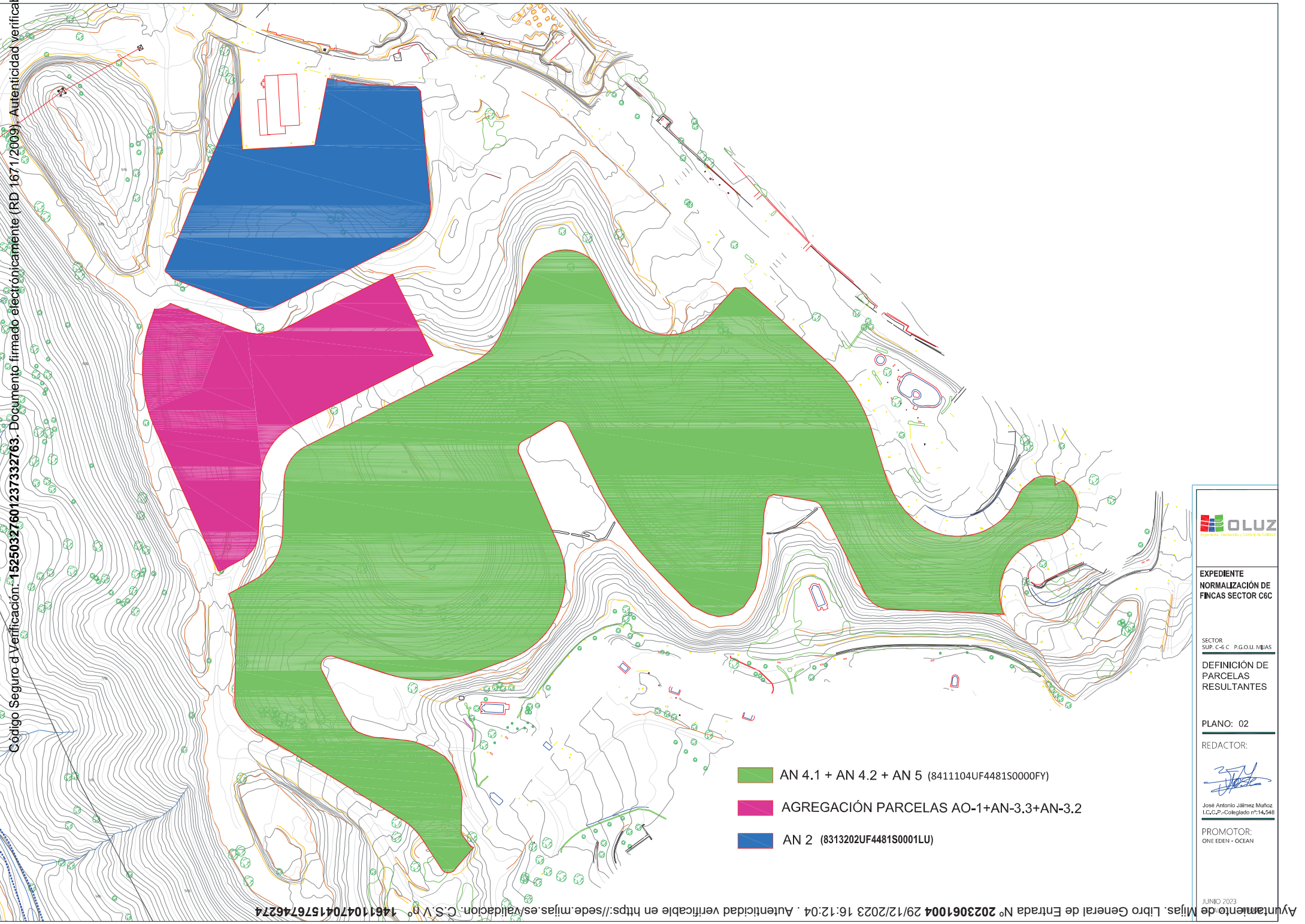
REDACTOR:


José Antonio Jiménez Muñoz
I.C.C.P.-Colegiado nº14.548

PROMOTOR:
ONE EDEN - OCEAN


JUNIO 2023

Plano nº 2. Definición de parcelas



Código Seguro de Verificación: 15250327601237332763. Documento firmado electrónicamente (RD 1671/2009). Autenticidad verificable en https://sede.mijas.es/validacion; C.S.V. nº 14611047041576746274

- AN 4.1 + AN 4.2 + AN 5 (8411104UF4481S0000FY)
- AGREGACIÓN PARCELAS AO-1+AN-3.3+AN-3.2
- AN 2 (8313202UF4481S0001LU)




EXPEDIENTE
NORMALIZACIÓN DE
FINCAS SECTOR C&C

SECTOR
 SUP. C-6 C P.G.O.U. MIJAS

DEFINICIÓN DE
PARCELAS
RESULTANTES

PLANO: 02

REDACTOR:

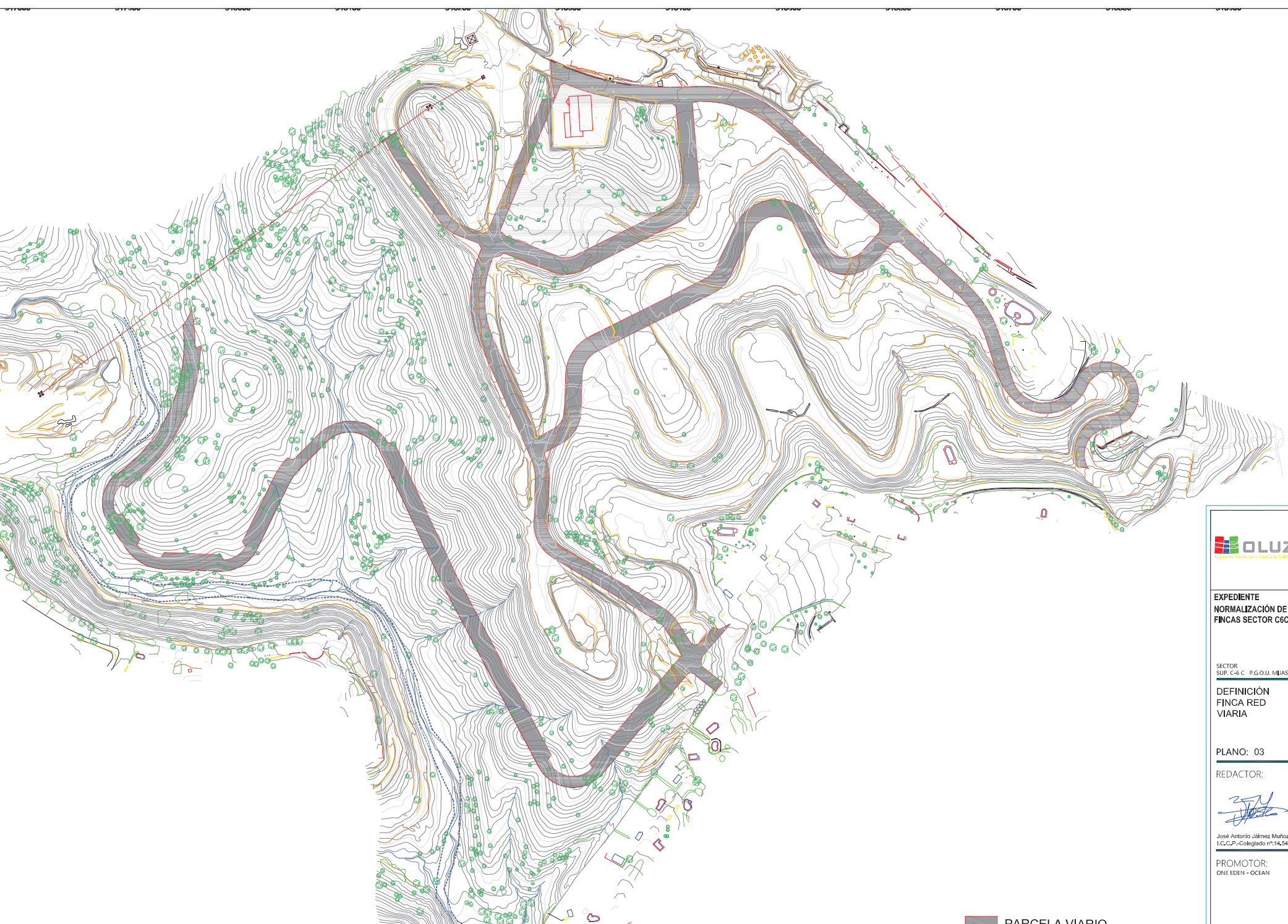


José Antonio Jiménez Muñoz
 I.C.G.P.-Colegiado nº14.548

PROMOTOR:
 ONE EDEN - OCEAN

JUNIO 2023

Plano nº 3. Definición de finca red viaria



PARCELA VIARIO



EXPEDIENTE
NORMALIZACIÓN DE
FINCAS SECTOR C6C

SECTOR
SUP. C-6 C P.G.O.U. MIJAS

DEFINICIÓN
FINCA RED
VIARIA

PLANO: 03

REDACTOR:

José Antonio Jiménez Muñoz
I.C.G.P.-Colegiado nº14.548

PROMOTOR:
ONE EDEN - OCEAN